


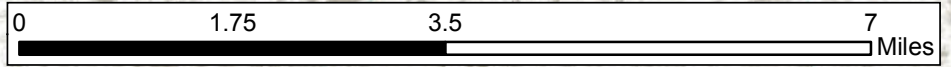
 Heat Perimeter
 Intense Heat
 Scattered Heat

Teale Albers NAD83
Map Produced: 07/19/2017 0230 PDT
IRIN: Elsa Hucks



DETWILER
CA-MMU-014474
54,725 Acres
Infrared Interpretation
Date of Imagery: 07/18/2017 2106 PDT



Sources: Esri, HERE, DeLorme, Intermap, increment P Corp., GEBCO, USGS, FAO, NPS, NRCAN, GeoBase, IGN, Kadaster NL, Ordnance Survey, Esri Japan, METI, Esri China (Hong Kong), swisstopo, MapmyIndia, © OpenStreetMap contributors, and the GIS User Community