

119°58'W

119°56'W

119°54'W

37°38'N


37°38'N

**Infrared Map**  
**10/13/2019**  
**Briceburg Fire**  
**CA-MMU-021257**

**Imagery Date:**  
**10/12/2019 2134 hrs PDT**  
**Interpreted Acres: 5,567**

37°36'N

37°36'N



IRIN: Mark\_Grupe@nps.gov 10/13/2019 1:30:13 AM Briceburg\_map.MXD

37° 35.036'  
-119° 57.613'

37° 35.584'  
-119° 57.461'

37° 36.591'  
-119° 57.554'

37° 35.506'  
-119° 55.707'

37° 35.439'  
-119° 55.481'

37° 35.665'  
-119° 54.945'

37° 35.660'  
-119° 54.880'

37° 35.696'  
-119° 55.106'

37° 35.587'  
-119° 54.577'

37° 35.505'  
-119° 54.377'

37° 35.634'  
-119° 54.764'

37° 35.634'  
-119° 54.764'

37° 35.371'  
-119° 54.196'

37° 35.376'  
-119° 54.215'

37° 35.346'  
-119° 54.157'

37° 35.489'  
-119° 54.080'

37° 35.759'  
-119° 54.008'

37° 36.024'  
-119° 53.892'

37° 36.132'  
-119° 53.988'

37° 36.065'  
-119° 53.937'





37° 36.106'  
-119° 53.975'

37° 37.238'  
-119° 54.795'

37° 37.351'  
-119° 54.878'

37° 37.279'  
-119° 54.814'

37° 37.650'  
-119° 55.100'

-  20191012\_2134\_Briceburg\_HeatPerimeter
-  20191012\_2134\_Briceburg\_ScatteredHeat
-  20191012\_2134\_Briceburg\_IntenseHeat
-  20191012\_2134\_Briceburg\_IsolatedHeat



WGS84 UTM Zone 11

119°58'W

119°56'W

119°54'W

119°52'W