




Creek Fire Incident Update

Date: 09/21/20 Time: 7:00 PM



Public Information Line: 844-668-3473
Creek Fire - Fresno Media line: 209-628-3097
Creek Fire - Madera Media Line: 559-492-7755
Incident Email: Creekfire2020@gmail.com
Incident Websites: www.fire.ca.gov
Https: <https://inciweb.nwcg.gov/incident/7147/>


INCIDENT FACTS

Incident Start Date: 09/04/2020		Incident Start Time: 6:33 P.M.	
Incident Type: Wildland Fire		Cause: Under Investigation	
Incident Location: Both sides of the San Joaquin River near Mammoth Pool, Shaver Lake, Big Creek and Huntington Lake.			
Forest/CAL FIRE Units: Sierra National Forest, CAL FIRE Units: Fresno-Kings, Madera-Mariposa-Merced			
Unified Command Agencies: US Forest Service, CAL FIRE, Fresno County Sheriff, Madera County Sheriff			
Size: 280,425 Acres	Containment: 30%	Expected Full Containment: 10/15/2020	
Civilian Injuries/Fatalities: 0		Firefighter Injuries/Fatalities: 0	
Structures Threatened: 7,759	Structures Destroyed: 855*		Structures Damaged: 71*
*Damage assessment is approximately 98% complete. Numbers will change as survey progresses.			

CURRENT SITUATION

Current Situation:	<p>NORTH ZONE</p> <p>Today the Creek Fire exhibited active fire behavior including individual torching and uphill runs. This occasional torching was aided due to relative humidity in the mid-teens with a maximum of twenty percent and warmer temperatures in comparison to prior operational periods.</p> <p>With hotter and drier conditions and a slight increase in winds along the ridges today pockets of clearing skies have occurred. Overnight inversions will push smoke down into low areas resulting from light downslope winds while the ridges will continue to gust twelve to eighteen miles per hour overnight. These conditions are expected to persist the next few days.</p> <p>Areas that will display active fire behavior, including short uphill runs and spotting include East Fork Chiquito Creek, Central Camp, Gags Camp Ground, Browns Creek, and Camino Creek. The fire will be monitored and the priority for fire personnel is enhancing containment.</p>
---------------------------	--

	<p>SOUTH ZONE</p> <p>Active burning occurred actively in the northern portion along the South Fork of the San Joaquin River and progressed south in the river drainage while the eastern side of the fire continues to burn towards the Dinkey Lakes Wilderness. A planned firing operation on the southern portion of the fire in Sycamore Creek drainage began this afternoon to eliminate unburned fuel within the existing fire perimeter.</p> <p>Warmer and drier conditions impacted the Creek Fire again this afternoon under mostly sunny skies, although lingering smoke brought reduced visibilities at various times throughout the day, especially in the morning. Overnight, mostly clear skies are expected with smoke settling into low lying drainages.</p> <p>Limited humidity recovery overnight should provide an opportunity for more active burning especially in higher elevations where sunshine and clearing are more likely, leading to earlier preheating and drying of fuels. Fire progression will be towards the north end of the South Zone of the Creek Fire, which will burn to the south of Mount Tom and slow as fuels become reduced in the higher elevation rock.</p> <p>Resources and personnel assigned to the South Zone of the Creek Fire will focus on enhancing containment, through the improvement and construction of existing line. Additionally, direct mopup of hot spots near the fire perimeter is an objective along with tactical patrol (e.g. finding and extinguishing any open flame and hot spots) and being available for structure protection assignments.</p>
Bullfrog Fire Information	<p>The Bullfrog Fire is burning on the Sierra National Forest but is not related to the Creek Fire. An Inciweb page has been established for the fire. To view information open the following link: Sierra National Forest Bullfrog Fire</p>
Sign Up for Emergency Alerts	<p>Fresno County Fresno County Emergency Alerts – Fresno Co. Everbridge alerts</p> <p>Madera County Madera County Emergency Warning Systems - mcalert.org</p> <p>Mariposa County Mariposa County Sheriff Office - msoalert.com</p>
Damage Assessment	<p>Fresno County To view an interactive damage assessment map for Fresno County open the following link: Fresno County Damage Assessment Map</p> <p>Madera County The Madera County Sheriff's Office is contacting property owners directly.</p>
National Park Closures	<p>Yosemite, Sequoia, and Kings Canyon National Parks are closed to the public due to smoke conditions.</p>
National Forest Closures	<p>The USDA Forest Service Pacific Southwest Region announces increased access to some National Forests in California beginning at 8:00 a.m. on Saturday, September 19, 2020.</p> <p>Nine National Forests in California remain closed: Angeles NF, Cleveland NF, Los Padres NF, Inyo NF, Klamath NF, San Bernardino NF, Sequoia NF, Sierra NF, and Six Rivers NF.</p>

	<p>This decision will continue to be reviewed daily with evolving fire and weather conditions.</p> <p>Nine other National Forests may open to varying degrees. Visitors should contact the following National Forests for more information on their status: Eldorado NF, Lake Tahoe Basin Management Unit, Lassen NF, Mendocino NF, Modoc NF, Plumas NF, Shasta-Trinity NF, Stanislaus NF, and the Tahoe NF. These forests will implement their own forest orders that will either limit dispersed use or provide for area closures around fires.</p> <p>Conditions can change quickly. Therefore, we emphasize that all citizens heed local announcements for changes in conditions and potential evacuations.</p> <p>For additional questions, please contact your National Forest.</p>	
Evacuation Map	<p>To view an interactive map of Creek Fire evacuations for Fresno and Madera Counties open the following link:</p> <p>Creek Fire Evacuation Map</p>	<p>Or scan the QR code:</p> 
Evacuation Zones	Following are written descriptions of Fresno County Evacuation Zones	
Evacuation Zones: Warnings are indicated by yellow	<p>Fresno County</p> <p><u>Zone F1A:</u> North of Lodge Rd east of Highway 168 and east to the west side of Riverdale Rd.</p> <p><u>WESTERN PORTION OF ZONE F1T EVACUATION ORDER IS REDUCED TO WARNING WITH THE NEW AREA'S ARE NOW IDENTIFIED IN THE FOLLOWING ZONES</u></p> <p><u>Zone F1TB:</u> The west boundary includes both sides of Auberry Road (excluding access onto Jose Basin Road), east of the intersection at Comstock Lane. The boundary to the north begins (Excludes) south of Jose Basin Road, and includes the properties of the Big Sandy Rancheria. The boundary to the east will begin about a mile west of the intersection of Auberry Road and Beal Fire Road.</p> <p><u>Zone F1TC:</u> The south boundary of this zone begins at the intersection of Jose Basin Road and Auberry Mission Road. The boundary extends west, just east of Mountaintop Ranch Road. The zone continues north, to the Fresno – Madera County line at the San Joaquin River. The east boundary lays just west of 37104 Jose Basin Road.</p> <p><u>Zone F5A:</u> South boundary lays north of Towelling Road. West boundary is the east side of Tollhouse Road between Towelling Road and Burrough Valley Road. The east perimeter extends just west of Nancy and Bonneyview Road.</p> <p><u>Zone F5B:</u> The south boundary is Burrough Valley Road between Tollhouse Road to the west and Burrough North Road to the east. The zone extends northeast and ends just south of Hidden Hollow Lane. The west boundary consists of the east side of Tollhouse Road</p> <p><u>Zone F5C:</u> This zone consists of the neighborhood west of Burrough Valley Road, and north of Larkspur Road. This zone includes properties from all branches of Theresa</p>	

Springs, Hitching Post, Kimberly, Nancy, and Bonneyview Roads located west of Burrough Valley Road.

Zone F5D: The south boundary consists of the north side of Watts Valley Road, beginning at it's intersection with Big Springs Lane to the west, and Anderson Ranch Road to the east. The north boundary lays south of Fallen Oak Lane and Seminole Road.

Zone F5E: The south boundary lays south of Seminole Road. The north boundary lays just south of Theresa Springs Road, and continues to incorporate the south side of Burrough Valley Road. The east boundary lays just east of the intersection of Burrough Valley Road and Seminole Road.

Zone F5F: The south boundary consists of both sides of Sandpiper Road. the west boundary is Burrough Valley Road and continues north to its intersection with Burrough North Road. The north and east boundary consists of the south side of Burrough North Road and ends at it's intersection with Spence Lane.

WESTERN PORTION OF ZONE F5G EVACUATION ORDER IS REDUCED TO WARNING

Exception: The eastern portion of F5G (which is displayed on the map as Zone F5GB) remains under Evacuation Order. All tributaries of Rebel Hill Lane from 31876 Rebel Hill Lane through 31881 Rebel Hill Lane.

Zone F5H: The south boundary of this zone is the north side of Burrough Valley Road in between it's intersection at Sandpiper Road and Sycamore Road. The north boundary consists of the south side of Burrough North Road. The east boundary is west of the intersection of Burrough Valley Road and Sycamore Road.

Zone F5I: The south boundary lays just south of the ends of Fallen Oak Road and Fallen Oak Lane. The west boundary is just west of the intersection of Burrough Valley Road and Fallen Oak lane. The north boundary includes the south side of Burrough Valley Road. The east boundary begins at the intersection of Watts Valley Road and Sycamore Road.

Zone F5L: The south boundary is Maxon Road. The west boundary is the end of the properties that lay on the west side of Watts Valley Road. The north boundary is the intersection of Watts Valley Road and Sycamore Road. The north boundary proceeds to the east to include the south side of Watts Valley Road. The east boundary is northwest of the intersection of Watts Valley Road and Maxon Road.

Zone F5M: The south boundary includes the north side of Watts Valley Road. The west boundary is the east side of Anderson Ranch Road. The north boundary is the property at the end of Anderson Ranch Road. The east boundary lays just west of the properties off of Watts Valley Road.

Zone F6A: The south boundary is at the north side of Trimmer Campground. The west boundary includes the east side of Maxon Road and ends east of Vincent Fire Road.

Zone F13B: South boundary contains all properties off the south extension of Big Springs Lane and ends south of the 30569 Hog Mountain Fire Road property. The west boundary is at 28151 Watts valley Road. North boundary consists of the properties on the south side of Watts Valley Road. East boundary is west of the Watts Valley Road and Maxon Road intersection.

Zone F13C: South boundary contains the properties south of Maxon Road south of Vincent Fire Road. The west boundary extends out to the east of the properties that lay on the east side of the Watts Valley Road and Maxon Road intersection. The north boundary contains properties on the south side of Maxon Road. The east boundary consists of the properties on the south side of Maxon Road about a half a mile west of the "Trimmer Work Center".

	<p>Zone F13D: South boundary consists of Trimmer Springs Road, about three quarters of a mile south of the "Trimmer Recreation Area". The west boundary extends about a half a mile west of the "Trimmer Work Center". The north boundary is north of Watts Creek. The east boundary contains properties on the west side of Maxon Road, west of Trimmer Springs Road.</p> <p>Zone F13E: The south and west boundary consists of the east side of Maxon Road. The north boundary is just south of the intersection of Vincent Fire Road and Bob's Flat Trail. The east boundary extends to contain properties that lay on the east side of Vincent Fire Road.</p>
<p>Evacuation Zones: Orders are indicated by red</p>	<p>Fresno County</p> <p>Zone F1J: Southern Boundary- North of Lodge Rd, including all of the Gibbs Ranch Rd neighborhoods to the East, Western Boundary is Riverdale Rd, and northern boundary is below the hairpin turns of Tollhouse Rd.</p> <p>Zone F1K: South boundary is the dead end of Burrough Mountain Road. West boundary is Tollhouse Rock, north boundary is the intersection of Tollhouse Road and Burrough Mountain Road. East boundary is the excludes the west properties located off of Fire Road.</p> <p>Zone F1L: South boundary begins north of the dead end of Old Tollhouse Road as well as the intersection of Tollhouse Road and Burrough Mountain Road. West boundary is Highway 168 and excludes properties off of Oak Springs Road. East boundary is the intersection of Tollhouse Road and Shaver Springs Road. North boundary is Highway 168.</p> <p>Zone F1M: South boundary is at the southern extension of properties off of Natoma Road. West boundary is the intersection of Tollhouse Road and Shaver Springs Road. North boundary is the intersection of Highway 168 and Tollhouse Road (Includes both sides of Tollhouse Road). East boundary is the intersection of Peterson Road and Cripe Road.</p> <p>Zone F1N: South boundary is the intersection of Sycamore Creek and Vincent Fire Road. The west boundary consists of (including) the west properties off of Fire and Cripe Road. The north boundary is the intersection of Tollhouse Road and Cressman Road. The east boundary is the intersection of Cressman Road and Glenwood lane, as well as the area west of 37887 Peterson Road.</p> <p>Zone F1O: The south boundary extends to the end of properties located south of Peterson Road. The west boundary begins at 37887 Peterson Road. The north and east boundaries are the intersection of Peterson Road and James Mountain Road.</p> <p>Zone F1P: The south boundary is the intersection of Peterson Road and James Mountain Road. The west boundary is the intersection of Cressman Road and Glenwood Lane. The north boundary is south of Wild Rose Lane and Fawn Lily Lane (Includes properties off of Yellow Lupin Lane). The east boundary the intersection of Taylor Creek and Rush Creek.</p> <p>Zone F1Q: South boundary consists of the west side of Highway 168. The west boundary is Big Sandy Bluff off of Highway 168. The north boundary is south of the property located at 40722 Beal Fire Road, as well as the area south of the intersection of Alder Heights Road and Auberry Road. North boundary also lays south of the intersection of Road "Lo56" and Musick Farm Road. East boundary is the intersection of Tollhouse Road and Cressman Road.</p>

Zone F1R: South boundary is (including) 40722 Beal Fire Road. West boundary consists of the west side of Highway 168 and excludes properties off of Aunt Julia Lane. West Boundary also extends to the top of the hairpin turns of Auberry Road, east of Big Sandy Rancheria. North boundary lays south of the property at 40587 Sugarloaf Road as well as south of 41168 Acorn Road. East Boundary is east of the properties that lay on the east side of Honey Lane (East of the Bald Mountain Fire Department), and includes properties off of Radio Lane.

Zone F1S: South boundary includes the properties at the end of Old Railroad Grade Bed Road, as well as the intersection of "Lo56" and Musick Farm Road. Lastly, the south boundary includes both the neighborhoods off of Alder Heights Road (at its intersection of Auberry Road), and the properties at the end of Bald Mountain Road. West boundary includes properties off of Snow Road, as well as the western end of the properties that lay on the west side of Pinecone Lane. The north boundary is the end of Cedar Springs Road, and the intersection of Sharin Woods Road and Acorn Road. Additionally, the north boundary inlays north of the intersection of Acorn Road and "Lo56". East boundary (includes) 39489 Old Railroad Grade Bed Road.

Zone F1T (Eastern Portion): WESTERN PORTION OF ZONE F1T EVACUATION ORDER IS REDUCED TO WARNING WITH THE NEW AREA'S ARE NOW IDENTIFIED IN THE FOLLOWING

The west boundary includes both sides of Auberry Road (excluding access onto Jose Basin Road), east of the intersection at Comstock Lane. The boundary to the north begins (Excludes) south of Jose Basin Road, and includes the properties of the Big Sandy Rancheria. The boundary to the east will begin about a mile west of the intersections of Stevenson Creek with Million Dollar Road and Old Railroad Grade Road

Zone F2A: South boundary includes both sides of Dinkey Creek Road. West boundary begins just west of the Forestry Fire Station (41640 Dinkey Creek Road). North boundary is outside (excludes) Dorabelle Campground, to the Shaver Lake shoreline (shoreline in its entirety on the south side of the lake). East boundary excludes Fishing Club Road as it leads to the shoreline, and excludes Swanson Campground off of Dinkey Creek Road.

Zone F2B: Includes only the east side of Tollhouse Road and it's community that lays off all of its off-shoots from Lakeview Drive and Dalton Ave to the Shaver Lake shoreline.

Zone F2C: Includes only the east side of Highway 168 (Huntington Lake Road). North boundary includes Shaver Lake Watersports, just south of the "Cottages at the Point". South boundary includes the Central Sierra Historical Society. The east boundary includes all off Camp Edison to the Shaver Lake shoreline.

Zone F2D: South boundary includes the north side of Dinkey Creek Road at its intersection with Sparrow Road. The south boundary extends to include all houses and offshoots on the north face of Sparrow Road. the west boundary includes all properties on the east side of Highway 168. The north boundary lays south of Camp Edison. The east boundary extends to the Shaver Lake shoreline.

Zone F2E: The south boundary begins north of the Shaver Post Office. The west boundary contains properties on the east side of Tollhouse Road. The north boundary contains properties on the south side of Sparrow Road and Dinkey Creek Road. The east boundary extends to contain properties on the east side of Musick Drive from Dinkey Creek Road.

Zone F2F: The south boundary contains the properties on both sides of Bretz Mill Road. The west boundary consists of the east side of Tollhouse Road. The north boundary runs south of the properties off of Dinkey Creek Road, south of the Boy Scouts

Campground. The east boundary contains properties on the east side of Blue Canyon Road, south of Dinkey Creek Road (Pine Ridge).

Zone F2G: The south boundary extends to the south of the Dunn Carraig campgrounds and contains the neighborhoods south of Canyon Vista Lane and Leisure Lane from Black Oak way and Blue Canyon Road. The west boundary contains all off-shoots of Saddleback Road. The north boundary lays south of Bretz Mill Road. The east boundary extends east of the properties that lay on the east side of Blue Canyon Road.

Zone F2H: Zone contains the undeveloped land south of Bretz Mill Road and north of Providence Creek Road.

Zone F2I: South boundary is north of the Wild Rose Lane and Yellow Lupin Lane intersection. The west and north boundary consists of the east side of Tollhouse Road (Highway 168) to the intersection of Shaver Lake Forest Road and Cold Springs Lane. The east boundary extends to contain the properties on the east side of Cedar Ridge and Windwood Lane.

Zone F2J: The south boundary contains properties on the north side of Highway 168 (Tollhouse Road). The west boundary contains Old Railroad Grade Bed Road. The north boundary stretches to just south of the Shaver Post Office and contains the properties off of Solitude Lane including the "Creekside Retreat".

Zone F2K: South boundary begins north of the Shaver Post Office. West boundary extends to contain all properties on Hillcrest Road from Highway 168. The north boundary is south of Sweet Grass Street. The east boundary consists of the properties that lay on the west side of Highway 168.

Zone F2L: South boundary contains the properties on both sides of Sweet Grass Street. West boundary extends to contain all properties west of the Highway 168 north of the Shaver Post Office and south of Ken's Market (42137 Tollhouse Road).

Zone F2M: Zone contains the undeveloped area west of Tollhouse Road north of Ken's Market and south of the Stevens Creek Dam.

Zone F2N: Contains a largely undeveloped area along the shoreline of Shaver Lake. contains the north (South of "Beach Parking 3") and east side of Shaver Lake.

Zone F2O: South boundary includes and extends south of "Beach Parking 3" West Boundary includes Steven Creek Dam and Huntington Lake Road from Shaver Point to Sierra Marina.

Zone F2P: Zone extends to contain the west side of Tollhouse Road and Rockhaven Road, just north of the Central Sierra Historical Society.

Zone F5GB:

The eastern portion of F5G (which is displayed on the map as Zone F5GB) remains under Evacuation Order. All tributaries of Rebel Hill Lane from 31876 Rebel Hill Lane through 31881 Rebel Hill Lane.

Zone F5J: The south boundary includes the north side of Sycamore Road. The west boundary is west of the intersection of Rebel Hill Lane and Sycamore Road. The east boundary is east of the intersection of Sycamore Road and Coyote Drive.

Zone F5K: The south boundary includes the neighborhoods on both side of High Mountain Lane, east from it's intersection with Watts Valley Road. The west boundary includes the east side of Watts Valley Road. The north boundary includes the south side of Sycamore Road. The east boundary is east of the intersection of Coyote Drive and Sycamore Road.

Zone F5O: The south boundary lays south of the intersection of Bob's Flat Trail and Vincent Fire Road. The west boundary is east of the intersection of Sycamore Road and Coyote Drive. The north boundary is about three quarters of a mile from the Vincent Fire Road and Edison Fire Trail Road intersection. The east boundary begins at the end of both Edison Fire Trail Road and Vincent Fire Road.

Zone F6B: South and west boundary is just east of the Vincent Fire Road and Bob's Flat Trail intersection. The boundary expands to the north to include a largely undeveloped portion which includes the Vincent Fire Road, south of Burrough Mountain Road. The east boundary is about a half a mile west of Cole Spring.

Zone F6C: The south boundary includes the lake shore of Pine Flat Lake between Trimmer Campground to east of the Trimmer Springs Road and Sycamore 2 Road intersection. The west boundary is the east border of the Trimmer Campground. The north boundary includes the Sycamore Creek area.

Zone F6D: Contains the intersection of Trimmer Springs Road and Big Creek Road. The south boundary is Pine Flat Lake. The west boundary is about a half a mile south of the Trimmer Springs Road intersection with Sycamore 2 Road. The north boundary is about a third of a mile south of Ross Creek. The east boundary is about a mile east of the Trimmer Springs Road and Big Creek Road intersection.

Zone F6E: Contains wilderness north of Pine Flat Lake, east of Bob's Flat Trail. South of Soaproot Saddle Road, and west of Big Creek Road.

Zone F6F: Contains both sides of Big Creek Road south of "Cats Head Campground" and north of Ross Creek.

Zone F6G: South Boundary is just north of the Dinkey-Trimmer Road and Ross Crossing Road intersection. West Boundary is a half a mile west of the Big Creek Road and Vomic Clovis Drive intersection. The north boundary is a mile north of the Nutmeg Campground (off of Big Creek Road). East boundary contains Dinkey Trimmer Road.

Zone F6H: Contains undeveloped land that spreads out about a mile and a half in most directions from the intersection of Bob's Flat Road and Soaproot Saddle Road.

Zone F6I: South boundary (includes) and runs south of Soaproot Campground. The west boundary is about a half a mile west of the "Blue Canyon Work Center". The north boundary is about a mile south of Providence Creek Road. The east boundary is a quarter mile west from the Duff Creek and Lost Creek transition.

Zone F6J: South boundary is just north of "McClarty Farms Yard South Ave". West boundary is about a quarter mile east of the Soaproot Saddle Road and Bob's Flat Road intersection. North boundary is just south of the Big Creek Road and Soaproot Saddle Road intersection.

Zone F6K: Zone contains the area south of Big Creek Road near, southeast of it's intersection with Peterson Road. The north boundary just outside properties on the south side of Big Creek Road, and the east boundary is predominately on the west side of Soaproot Saddle Road.

Zone F6L: Contains both sides of Big Creek Road, west of it's intersection with Peterson Road. The boundary extends to the east til just west of Bretz Mill Camp.

Zone F6M: Contains both sides of Bretz Mill Road, just east of it's intersection of Cressmans Road. The south boundary contains properties on Providence Creek Road, to its intersection with Big Creek. The north boundary

Zone F7A: Contains both sides of Dinkey Creek Road (including) just west of Blue Canyon Vista Observation. It follows Dinkey Creek Road to the east until just outside Summit

Meadow Campground. The north boundary is south (excluding) of the shoreline of Shaver Lake and Fishing Club.

Zone F7B: South boundary is Bald Mountain and the south bend of Shaver Lake. The west boundary is west of the shoreline of Shaver Lake. The north boundary contains properties that lay south of Huntington Lake Road. The east boundary lays west of Rock Creek Road from Tollhouse Road.

Zone F7C: South boundary consists of the north side of Highway 168, west of Tamarack Ridge and east of Sierra Marina. The west boundary and north boundary consist of the south side of Huntington Lake Road. This zone includes Tamarack Mountain.

Zone F7D: Contains both sides of Huntington Lake Road, east of it's intersection with Old Railroad Grade Road, and west of it's intersection with Camp Sierra Road. The zone extends north to exclude the properties off of Stump Springs Road. The east boundary ends west of the Big Creek Fire Station.

Zone F7E: This zone contains Big Creek and the Big Creek Edison Hydroelectric Plant. The south boundary consists of both sides of Huntington Lake Road from Camp Sierra Road to Stump Springs Road in the north.

Zone F7F: The south boundary contains both sides of Dawn Road from Hunting Lake Road as well as from Musick Peak Road. The west boundary contains Million Dollar Road and continues to the San Joaquin River. The north boundary is a mile north of Musick mountain. The east boundary contains the west side of Huntington Lake Road between Sierra Marina in the south to the intersection of Huntington Lake Road and Musick Peak Road in the north.

Zone F7G: South boundary contains the north side of Huntington Lake Road and extends to the west to the San Joaquin River. The north boundary is Dam Six Lake and is a half a mile west of the intersection of Huntington Lake Road and Camp Sierra Road.

Zone F8A: South boundary lays north of Sawmill Flat and south of Sugarpine Hill. The west boundary is a quarter of a mile from the Ross Crossing Road and McKinley Grove Road intersection. The north boundary extends (includes) property north of Courtright Reservoir. The east boundary ends east of (including) Wishon Reservoir.

Zone F8B: South boundary includes the areas both north and south of McKinley Grove Road, and runs south of Dinkey Mountain. The boundary runs north to include Dinkey Creek, and runs about a half mile north of Dinkey Creek Campground. The boundary continues to the east, west of Nelson Mountain.

Zone F8C: South boundary lays north of Sycamore Springs Road. West boundary its at the intersection of Ross Crossing Road and Trimmer Springs Road. The west boundary continues north to contain Nutmeg Glen along Ross Crossing Road. The north boundary ends south of Dinkey Mountain. The east boundary ends a half of a mile east of Ross Crossing Campground.

Zone F8D: The south boundary contains both sides of Ross Crossing Road, north of Patterson Bluffs. The west boundary is roughly a half of a mile southeast of Ross Crossing Campground. This section contains Patterson Mountain.

Zone F8E: West boundary begins at the intersection of Blackrock Road and Vomic Road. The north boundary runs a quarter of a mile north of the intersection of McKinley Grove Road and Blackrock Road. The east border runs east of Granite Gorge in the north, and runs east of Rodgers Ridge at the end of Vomic Way.

Zone F8F: The south boundary lays roughly a mile south of Black Rock Road. the west boundary is just east of the end of Vomic Road, and west of Patterson Bluffs. The north boundary lays south of Ross Crossing Road, and the east boundary lays at the intersection of Blackrock Road and Vomic Road.

Zone F8G: The south boundary runs along the north side of Kings River and begins in the west at the western outlet of Pine Flat Lake, and continues to the east past Kirch Flat Campground. The north boundary lays south of Balch Camp.

Zone F8H: The south boundary lays north of Kirch Flat Campground. The west boundary is at the intersection of Trimmer Springs Road and Ross Crossing Road. The north boundary contains the areas north of Trimmer Springs Road and Sycamore Springs Road. The east boundary is at the end of Vomic Road.

Zone F9A: The south and west boundary lays just north of Dinkey Creek. The west boundary continues north to contain both sides of Rock Creek Road until just south of the "Brewer Lake Trail Turnoff". The north boundary is just north of Foster Ridge as well as the Dinkey Lakes Trailhead.

Zone F9B: The south boundary is south of the intersection of Tollhouse Road and Flintridge Ave. The west boundary lays east of Big Creek, and includes "Camp Keola" to the north. The north boundary contains the south shore of Huntington Lake at the end of Huntington Lodge Road. The east boundary lays about a quarter of a mile west of Camp Kern.

Zone F9C: The west boundary lays west of Camp Kern. The north boundary includes the south shore of Huntington Lake. The east boundary lays west of China Peak Mountain Resort, and contains "Chinese Peak" to the south.

Zone F9D: The west boundary lays west of Gold Arrow Camp. This zone contains China Peak Mountain Resort, as well as Indian Pools Trail. The north boundary contains the northeast shoreline of Huntington Lake, and includes the huntington Boat Ramp Launch Site as well as "College Campground". The east boundary runs east of the Rancheria Falls National Trail.

Zone F9E: The west boundary runs west of the intersection of Huntington Lake Road and Rock Creek Road. It also runs (Including) west of the Tamarack Sno-Park. The north boundary is a half mile north of the intersection of Tollhouse Road and "9S69 Road". The east boundary contains the east side of 9S69 Road.

Zone F9F: This wilderness area contains the "Sand Flats" as well as the Red Mountain OHV trail. It is bordered to the west by Huntington Lake Road. The north boundary runs south of "Chinese peak". The east boundary lays west of "Red Mountain".

Zone F9G: This zone's west boundary is roughly a third of a mile east of China Peak Mountain Resort. The north boundary runs north of Black Butte Mountain. The south boundary is one mile north of Red mountain.

Zone F9H: The west boundary runs west of Red mountain. The north boundary is one mile north of Red Mountain, and extends to the east roughly a mile and a half from Red Mountain. The south boundary extends south of Foster Ridge.

Zone F9I: The south boundary runs a half a mile south of Lakewood Creek. The west boundary is less than a quarter of a mile west of Coyote Lake (Included). The north boundary lays roughly a half mile northeast of Ershim Lake. The east boundary is a third of a mile west of Ershim Lake.

Zone F9J: The west boundary lays east of the Dinkey Lakes Trailhead. The north boundary is a third of a mile southeast from Tamarack Creek, and a half of a mile south of Lakewood Creek. The east boundary lays just east of Swede Lake.

Zone F9K: The west boundary lays west of Black Peak. The north boundary is just north of Ershim Lake and runs east past Windy Gap. The east boundary lays just west of Dusy Creek.

Zone F9L: The west boundary lays east of "Three Sisters East", and west of Dogtooth Peak. The north boundary lays south of "East Lake". The east boundary lays west of "Leopold Dome".

Zone F10A: South Boundary is Huntington Lake Road and Kaiser Pass road, including the Kokanee Campground and Eastwood Sno-Park. The west boundary is Potter Creek and Potter Pass. The north boundary is Kaiser Pass Road at the fork to Sample Meadow. The east boundary includes all of Kaiser Pass Road and ends at White Bark Vista.

Zone F10B: The south boundary includes both sides of Kaiser Pass Road, north of White Bark Vista. Also included within the south boundary is Mono Hot springs and Bear Ridge. The north boundary includes all of Edison Lake and ends south of Devils Bathtub. The east boundary ends at the National Forest line.

Zone F10C: The south boundary is near the South Fork San Joaquin River at the base of Florence Lake. The west boundary will be the shores and areas surrounding Florence Lake. The north boundary will be Kaiser Pass Road south of its intersection with Edison Lake Road. The east boundary is east of Jackass Dike and just east of the Hooper Diversion Trail Head.

Zone F10D: The south boundary lays just north of Windy Gap and Black Butte Mountain. The west boundary lays just east of the intersection of Kaiser Pass Road and Highway 168. The north boundary is Mono Hot Springs. The east boundary is Florence Lake as well as the National Forest Land.

Zone F10E: The south boundary is the National Forest, north of Muir Trail Ranch. the west boundary is west of Florence Lake and west of Jackass Dike. The north boundary is south of Edison Lake as well as the National Forest. The east boundary is the National Forest, west of Mount Seneger and Seven Gables.


Zone F11A: The south boundary includes the end of Huntington Lodge Road as well as properties that lay south of the intersection of Huntington Lake Road and Black Point Road. The west boundary lays just east of Mushroom Rock. The north boundary includes properties off of Huntington Lake Road from its intersection with Black Point Road to Huntington Lake Road's intersection with Bear Creek Tract. The east boundary includes the north shoreline of Huntington lake until (excluding) Bear Creek Tract.

Zone F11B: The south boundary begins at the fork of Kaiser Pass Road with the dirt road leading northwest to the Rattlesnake Trailhead. The west boundary lays just east of Upper Twin Lakes. The north boundary lays south of Mount Tom. The east boundary lays about a half-mile northeast of Sample Meadow Campground, and about three-quarters of a mile west of Camp Sixty-One D Campground.

Zone F11C: The south boundary includes both sides of Stump Springs Road. The west boundary is the San Joaquin River. The north boundary is south of the intersection of Stump Springs Road and Camp Creek. The east boundary lays just east of the intersection of Huntington Lake Road and Stump Springs Road. The boundary ends (excludes) just west of Black Point Road, and just east of Mushroom Rock. This zone includes both Nellie Lake and Bishop of Tralee Park.

Zone F11D: This zone contains the predominately wilderness that lays north of Huntington Lake. The south boundary begins near the end of the developments of

	<p>Lakeshore. The west boundary lays just east of Nellie Lake. The north boundary is about one mile north of Long Lake. The east boundary is at Potter Pass as well as just west of Potter Creek to the south of this zone.</p> <p>Zone F11E: South boundary consists of Stump Springs Road, north of Saddle Creek. West boundary is the San Joaquin River. North boundary is south of Mill Creek.</p> <p>Zone F11F: Zone includes the Mount Tom Area, and moves out west to the San Joaquin River.</p> <p>Zone F12A: Contains wilderness land south of Cockscomb and Pincushion Peak, north of Edison Lake.</p> <p>Zone F12B: Zone contains Pincushion Peak, Cockscomb, Silver Peak, Graveyard Peak, and Double Peak East.</p>
Road Closures:	<p>Fresno County:</p> <p>Maxon Road at Trimmer Springs Road Watts Valley Road at Sycamore Road Highway 168 at Lodge Road Lodge Road at Tollhouse Road Auberry Road at Jose Basin Road Auberry Road at Auberry Mission Road</p> <p>Madera County:</p> <p>Road 632 at Buckskin Drive - Hard closure Road 274 at just past Road 331 towards Bass Lake - Hard closure Road 432 at just past Road 331 towards Bass Lake - Hard closure Road 222 at Bass Lake Dam to Road 221 - Hard closure Road 222 at Road 221 - Hard closure Road 222 at Road 226 to Road 221 - Hard closure Road 225 at Road 274 (Roundabout, including 228) - Hard closure Road 222 at Road 200 - Hard closure</p>
Fresno County Resources:	<p>Fresno County:</p> <p>The County of Fresno has opened a multi-agency Local Assistance Center (LAC) at the Clovis Veterans Memorial District located at 808 4th Street, Clovis, CA 93612 to support residents impacted by the Creek Fire as part of the ongoing recovery process.</p> <p>The LAC will be open seven days a week from 8:00 a.m. to 7:00 p.m. until further notice. This center will serve as a one-stop shop to help connect residents and property owners with assistance and resources available through a variety of state and local agencies. Available resources include, and are not limited to, critical document replacement services, social services, economic recovery and financial services, motor vehicle services, healthcare, mental health services and Red Cross.</p> <p>Residents and property owners seeking in-person assistance at the LAC will be reminded to practice COVID-19 prevention measures including wearing a face covering and maintaining social distancing.</p> <p>Additional information regarding the Creek Fire can be found at https://www.co.fresno.ca.us/departments/public-health/fresno-county-emergency</p>

	 <div>Fresno County Resource Call Center 559-600-INFO</div>			
Animal Evacuation Centers:	<p>Fresno County: <u>Small animals:</u> Fresno Fairgrounds in the Commerce Building (the shelter at Granite Ridge was closed on Wednesday). <u>Large animals:</u> The Fresno Fairgrounds - 1121 S Chance Ave, Fresno, CA 93702</p> <p>Please contact the Central California Animal Disaster Team (1-888-402-2238) to finalize arrangements so you can be received at the Fairgrounds.</p> <p>Madera County: <u>Small animals:</u> Oakhurst Community Center 39800 Road 425B Oakhurst, CA <u>Large Animals:</u> Coarsegold Rodeo Grounds -44777 Rodeo Grounds Lane, Coarsegold <u>Large animals:</u> Producer's Livestock Facility at Madera at Farm Bureau in Madera, CA</p>			
ASSIGNED RESOURCES				
Engines: 326	Water Tenders: 83	Helicopters: 16	Hand Crews: 40	Dozers: 78
Total Personnel: 3,171				
Air Tankers:	Air tankers are shared between different incidents and used as priorities and availability dictate.			
<p>Cooperating Agencies North Zone: Madera County, Madera County Public Health, Madera County Fire, OES, CHP, Cal Trans, National Park Service, PG&E, CDCR, Southern California Edison, American Red Cross, California National Guard, California Air National Guard, Caltrans, U.S. Marine Corp of the 7th Engineering Support Battalion</p> <p>Cooperating Agencies South Zone: Fresno County, Fresno County Public Health, Fresno County OES, OES, Shaver Lake Fire Department, Bald Mountain Fire Protection District, Auberry Fire Department, Huntington Lake Volunteer Fire Department, Big Creek Volunteer Fire Department, Pine Ridge Volunteer Fire Department, CHP, Cal Trans, National Park Service, CDCR, PG&E, Southern California Edison, American Red Cross, California National Guard, Caltrans, California Air National Guard, California Conservation Corps., AT&T, U.S. Marine Corp of the 7th Engineering Support Battalion</p>				

To learn more about wildfire preparedness visit: www.readyforwildfire.org