



DIXIE FIRE INCIDENT UPDATE

Date: 08/01/2021 Time: 7:00 p.m.



@CALFIRE_ButteCo
@USFSPlumas
@LassenNF



@CALFIREButteCo
@USFSPlumas
@LassenNF

Information Line: (530) 538-7826

Media Line: (530) 588-0845

Incident Website: www.fire.ca.gov

INCIDENT FACTS

Incident Start Date: 7/13/2021		Incident Start Time: 5:15 p.m.	
Incident Type: Vegetation		Cause: Under Investigation	
Incident Location: Feather River Canyon near Cresta Powerhouse			
CAL FIRE Unit: Butte			
Unified Command Agencies: CAL FIRE, United States Forest Service			
Size: 248,570 acres	Containment: 33%	Expected Full Containment: 8/13/2021	
Civilian Injuries/Fatalities: 0		Firefighter Injuries/Fatalities: 0	
Structures Threatened: 3,163	Structures Destroyed: 45 Other Minor Structures: 22	Structures Damaged: 5 Other Minor Structures: 4	


CURRENT SITUATION

Incident Update



Dixie Fire West Zone – Main fire activity will continue as planned consuming unburned interior islands. Significant progress was made in the vicinity of Philbrook and Butte Meadows. Dozer line is holding where firefighters have worked to mop up, extinguish and remove burning material along control lines. In the Lotts Lake area, direct line is securing the fire perimeter connecting Humbug Rd. to Humboldt Rd. over Cherry Hill to Humboldt Summit. Extra crews are working in rugged and steep terrain to complete more black line along the north side of Butt Lake Reservoir. Mid and long-range trends are keeping southwest wind flow across the region with dry and seasonably warm temperatures. Crews will continue to mop up and conduct fuel reduction operations, and tactical patrol. All damage inspections have been completed for this incident.

Dixie Fire East Zone - On the East Zone, fire activity increased as warmer, drier conditions and west winds developed today. Near Caribou, where the fire has burned from the east into the Feather River drainage, crews are working to build line directly on the northern edge of the fire. This is a difficult area to work so indirect and contingency lines are also being cut to the north. A plume developed today as a large pocket of unburned fuels in Rattlesnake Gulch burned. Fire is holding on control lines in the Rush Creek Road area where structures are threatened. Firefighters have been successful in catching two spot fires, one near Dark Ravine and the other northeast of Round Valley Reservoir. Burnout operations completed this morning north of Meadow Valley and along the railroad near Keddie are being held within control lines. Crews are mopping-up and monitoring firelines from Round Valley around the east side of the fire from Taylorsville south. In the Buck Lake Wilderness crews are monitoring fire activity as it approaches fire lines. The Evans Fire crews are building lines through difficult terrain and thick

	<p>vegetation in the 2007 Moonlight Fire scar. No significant weather changes are predicted this evening.</p> <p>Note: As firefighters continue making progress on the incident changes will be listed below:</p> <p>***The following Orders have been reduced to Warnings PZone 5 PZone 13 PZone 14 PZone 21 PZone 28</p> <p>***The following Warnings have been lifted PZone 17 PZone 17A</p>
<p>Dixie Fire Evacuation Map</p>  <p>Damage Assessment Maps</p> <p>Recovery Information</p>	<p>For more information on the Dixie Fire, click the following links:</p> <p>CAL FIRE Website- https://www.fire.ca.gov/incidents USFS Information- https://inciweb.nwcg.gov/incident/7690/</p> <p>7pm Daily Virtual Community Meeting Facebook Live & Zoom CAL FIRE/Butte County- https://www.facebook.com/CALFIREButteCo</p> <p>Zoom - https://us02web.zoom.us/j/81721688745</p> <p>Dial USA 215-446-3649 Conference code: 746758 USA 888-557-8511 (US Free) Conference code: 746758</p> <p>Dixie Fire Structure Status Map (CAL FIRE) https://tinyurl.com/2m9en9t4 Plumas County Recovery Information https://tinyurl.com/c8c8s5rd</p>
<p>Plumas County</p> <p>Evacuation Orders Plumas County</p>	<p><u>PLUMAS COUNTY</u></p> <p><i>Public traveling in or near evacuated areas should follow egress route directions identified in the evacuation notifications. Directions provided by mobile devices and GPS units could lead drivers into hazardous areas</i></p> <p>Per the Plumas County Sheriff's Office:</p> <p><u>Evacuation Orders</u> include the west shore of Lake Almanor from the Canyon Dam, northwest to Hwy 36 at Hwy 89. This includes the communities of Prattville, Big Meadows, and Lake Almanor West along with the Rocky Point Campground and the Canyon Dam Boat Launch.</p> <p>High Lakes (PLUMAS COUNTY) Recreational area of Plumas County east of the Butte/Plumas County line. Plumas/Butte County line east of Twain includes both sides of Hwy 70 in the areas of Rock Creek, Storrie, Tobin, Belden, Caribou Rich Bar, and Twain. Meadow Valley and Bucks Lake, Bucks Lake Rd. at Riverdance, and everything west to the Butte/Plumas County Line. This includes Snake Lake,</p>

**Plumas County
Orders Cont.**

Meadow Valley, Tollgate, Bucks Lake, Bucks Lake Highlands, and all surrounding areas.

Caribou Rd. north to Humbug Rd. and Humboldt Rd. intersection. This includes Belden Reservoir and Butt Valley Reservoir, Prattville, Butt Reservoir Road, and everything west to the Butte/Plumas County line, and the community of Seneca south to Hwy 70.

P Zone 1- Evacuation Order for High Lakes area, Storrie, Tobin, and Rock Creek. Evacuation Order for Belden, Rich Bar, Virgilia, Seneca, and Twain communities along the SR70 corridor. Evacuation Order to begin at SR70 at Pulga Rd. along the north edge of the SR70 corridor to Rich Bar Rd. from SR70 at Rich Bar Rd. to the north along the Pacific Crest Trail to the Plumas/Butte County line from the Plumas County/Butte County line west along the county line to the intersection of SR70 and Pulga Rd.

P Zone 2- Evacuation Order for Meadow Valley and Buck Lakes communities. This area includes the south edge of the SR70 corridor from Belden east to Twain, south from Twain to Snake Lake Rd. at Bucks Lake Rd., to include the communities of Spanish Ranch and Meadow Valley, from south on Bucks Lake Rd. at Snake Rd. to the intersection of Bucks Lake Rd. and Big Creek (south), from the intersection of Bucks Lake Rd. and Big Creek Rd. (south) along Bucks Lake Rd. to the Plumas/Butte County line, from Bucks Lake Rd. at the Plumas/Butte County line to the north, along the Plumas/Butte County line, where it intersects with SR70 at Pulga Rd.

P Zone 3- Evacuation Order for the Caribou area. Evacuation to include SR70 at Virgilia to the north along the east shore of Butt Valley Reservoir, to the intersection of Humbug Rd. and Humboldt Rd, to the east along Humbug Rd. to the Butte Co. line, to the south along the Butte Co. line to Chips Creek, east along Chips Creek to SR70, east along the north edge of the SR70 corridor to Virgilia.

P Zone 4A- Evacuation Order for the Paxton, Seneca, Long Valley, and East Butt Lake area. Evacuation Order to include the Paxton area at SR70, north to the Long Valley, west to the south side of Butt Valley Reservoir, from the south side of Butt Valley Reservoir to SR70 at Virgilia, east along the north edge of the SR70 corridor to Paxton.

P Zone 4B- Evacuation Order in the Long Valley and Seneca Communities starting from the Long Valley area north along Wolf Creek Rd., to the intersection of Wolf Creek Rd. and South Almanor, from the intersection of South Almanor and Wolf Creek Rd. west along South Almanor, continuing west along Fox Farm Rd. to the intersection of Humbug-Humboldt Crossing Rd., from the intersection of Fox Farm Rd. and Humbug-Humboldt Rd., to south along Prattville, Butt Valley Reservoir Rd. to the south shore of Butt Valley Reservoir, from the south shore of Butt Valley Reservoir east to Long Valley.

P Zone 6- Evacuation Order Humbug Rd. from the intersection of the Humbug-Humboldt Rd. west to the Butte County line and everything south of the Humbug Rd. to Humboldt Rd.

**Evacuation Order
Cont.**

P Zone 6A- Evacuation Order beginning from the intersection of Humbug-Humboldt Crossing Rd and Fox Farm Rd, west along Fox Farm Rd to the intersection with SR36, south from the intersection of SR36 and Fox Farm Rd, south to the Butte County line, south along Butte County line to Humboldt Rd., east along Humboldt Rd to the intersection with Humbug-Humboldt Crossing Rd, continuing west to the Butte County Line, south along the Butte County Line to Humbug Rd, east along Humbug Rd to the intersection of Humboldt Rd.

P Zone 11- Evacuation Order for the community of Round Valley Reservoir and Long Valley will include SR89 near the Clear Creek to the SR70, south to SR70 at the Feather River, east along SR70 to the intersection of SR89, north on SR89 to Dixie Creek due north to Seltzer Rd.

P Zone 12- Evacuation Order for the community of Butterfly Valley. The Order will include Feather River Hot Springs east on SR70 to Barlow Road, southwest to Oroville-Quincey Highway, west to Snake Lake Road, north to Feather River Hot Springs.

P Zone 12A- Evacuation Order for the community of Butterfly Valley. The Evacuation Order is to begin at Blackhawk Rd at SR70, to west on Snake Lake Rd to the intersection with Powerline Easement, continuing west from the intersection of Snake Lake Rd and Powerline Easement to the Hambly Ravine, from the Hambly Ravine north to SR70, continuing east along the SR70 Corridor to the intersection with SR89 (Greenville Wye), from the intersection with SR70 and SR89 (Greenville Wye), continuing east along the SR70 corridor to the intersection with Blackhawk Rd.”



P Zone 15- Evacuation Order for the community of Taylorsville. The order will include SR89 at Moccasin, northeast to Stampfli Lane at Indian Creek, east to Diamond Mountain Road, south to Genesee Road at N Valley Road, west to SR89 at Indian Falls, northeast to Moccasin.

P Zone 16- Evacuation Order for Mount Hough. The order will include SR89 at Indian Falls, east to Genesee Road at N Valley Road, south to the intersection of Forest Service Road 25N14 and Forest Service Road 24N85, west to SR70 at Barlow Road, north to SR89 at Indian Falls.

P Zone 17B- Evacuation Order to include the areas north of Chandler Road. Chandler Road at Oakland Camp Road east to State Route 70, north from the intersection of State Route 70 to the south border of Canyon Railroad Subdivision. The northern borders of Zones 17 and 17A are moved to the south edge of Chandler Road and remain in Evacuation Warning status.

P Zone 18- Evacuation Order for the Peter’s Creek Area. The Order begins at Taylorsville Rodeo Grounds north to Keddie Peak, continuing north along Cook’s creek to Springs Creek, east to Enlge Mine, south from Engle Mine to Peter’s Creek, continuing south along Peter’s Creek to Taylor Diggings, west from Taylor Diggings to Talyorsville Rodeo grounds.

<p>Evacuation Order Cont.</p>	<p>P Zone 5- <u>Evacuation Warning</u> for the community of Prattville, which includes north of SR89, south of Lake Almanor, west from Canyon Dam and east from Humboldt Rd.</p>
<p>Evacuation Warnings Plumas County</p>	<p>P Zone 5A <u>Evacuation Warning</u> for the community of Canyon Dam. Starting at the intersection of SR89 and SR147 east to the intersection of SR89 at Old Haun Rd., from the intersection of SR89 and Old Haun Rd. north to the intersection of Old Haun Rd. and SR147, from the intersection of SR147 and Old Haun Rd. to the intersection of SR89 and SR147.</p>
	<p>P Zone 5B- <u>Evacuation Warning</u> for the Almanor West community. PLU-5B will begin at the intersection of Humbug Humboldt Cross Rd. at SR89, north along SR89 to south along the west shore of Lake Almanor to Osprey Rd., west along Osprey Rd. and continuing west along Humbug Humboldt Cross Rd. to the intersection with SR89.</p>
	<p>P Zone 6B- <u>Evacuation Warning PLU-6B</u> will begin at the intersection of Humbug Humboldt Cross Rd. at SR89, south along Humbug Humboldt Rd. to the intersection with Humboldt Rd., west to the Round Valley Creek and Deer Creek intersect, north along the Tehama County Line to the intersection SR36, east along SR36 to the intersection of SR89, south along SR89 to the intersection with Humbug Humboldt Cross Rd.</p>
	<p>P Zone 10- <u>Evacuation Waring</u> for the community of East Shore. The Order will include the intersection of SR147 and County Rd. A13, east to Little Dyer Mountain, southeast to Dyer Mountain, south to SR89, west to SR147, north to County Rd. A13.</p>
	<p>P Zone 11A <u>Evacuation Warning</u> for the community of Round Valley Reservoir and Long Valley. This includes SR89 near Round Valley Reservoir and west along Long Valley Rd., to Dixie Creek and north to SR89.</p>
	<p>P Zone 13- <u>Evacuation Warning</u> for the community of the northeast side of Indian Valley. The Order will include Dyer Mountain, southeast to Keddie Ridge, southeast to Diamond Mountain Road, west to Stampfli Lane, north to Wolf Creek, northwest to the intersection of N Valley Road and Pecks Valley Road, north to the intersection of Williams Valley Road and Lower Williams Valley Road, northwest to SR89 at Second Water Tower Creek, north to Dyer Mountain.</p>
	<p>P Zone 14- <u>Evacuation Warning</u> for the community of Greenville and Crescent Mills. The order will include SR89 at Dixie Creek, northeast to Stampfli Lane, north to Wolf Creek, northwest to SR89, north on SR89 to Hauns Creek.</p>
	<p>P Zone 15A <u>Evacuation Warning</u> for the community of Taylorsville. This will include SR89 at Moccasin, northeast to Stamfli Lane at Indian Creek, east to Diamond Mountain Rd., south to fire perimeter south of Arlington Rd. continuing to Moccasin.</p>

<p>Lassen County Resources</p> 	<p><i>by mobile devices and GPS units could lead drivers into hazardous areas</i></p> <p>Lassen County Web site: http://www.co.lassen.ca.us Sheriff Website: https://tinyurl.com/sy9frpx6 Sheriff Facebook: https://www.facebook.com/LassenSheriff Lassen National Forest: https://www.fs.usda.gov/lassen</p>
<p>Tehama County</p> <p>Evacuation Warning TehamaCounty</p> <p>Tehama County Resources</p> 	<p>TEHAMA COUNTY</p> <p><i>Public traveling in or near evacuated areas should follow egress route directions identified in the evacuation notifications. Directions provided by mobile devices and GPS units could lead drivers into hazardous areas</i></p> <p>Per the Tehama County Sheriff's Office:</p> <p>T Zone 1- <u>Evacuation Warning</u> to include the area of Colby Creek. The order will begin at the Butte and Tehama County line, west along the Tehama County Line to the intersection with SR32, north along the SR32 corridor to the intersection with SR36, from the intersection with SR32 and SR36, east along SR36 to the intersection with Plumas and Tehama County Line.</p> <p>Tehama County Website: https://www.co.tehama.ca.us/ Sheriff Website: https://tehamaso.org/ Sheriff Facebook: https://tinyurl.com/b8n26knm Tehama Alert: https://tehamaso.org/tehama-alert/ Tehama Evacuation Map: https://tinyurl.com/2adkfc8</p>
<p>Shelter Locations</p>	<p>Plumas County</p> <ul style="list-style-type: none"> • Veterans Memorial Hall at 225 Gay St. in Chester • Springs of Hope Church at 59 Bell Ln. in Quincy <p>Lassen County</p> <ul style="list-style-type: none"> • Lassen Community College at 478-200 CA-139 Susanville <p>American Red Cross Public Information Line: (855) 755-7711</p>
<p>Animal Shelters</p>	<p>Plumas County</p> <ul style="list-style-type: none"> • Plumas County Fairgrounds 204 Fairground Road, Quincy (large animals) • 201 Mill Creek Rd. Quincy (small animals) • Recreation Center 101 Meadowview Lane, Chester <p>Tehama County</p> <p>Tehama County Complex 1830 Walnut Street, Red Bluff (large and small animals)</p>

Road Closures	<p>Plumas County</p> <ul style="list-style-type: none"> • Genesee Rd at North Valley Rd-No WB Arlington Rd and No NB North Valley Rd. • SR70 at West Chandler Rd – No WB SR70 and No NB Chandler Rd • Bucks Lake Rd. at Big Creek Rd – No NB Bucks Lake Rd and No EB Big Creek Rd • **SR89 at Humbug Humboldt Cross Rd.-no WB Humboldt Rd. • SR70 at SR89 (Greenville “Y”)-no WB SR70 • Bucks Lake Rd. at Lower Big Creek Rd. “Y”-no NB Bucks Lake Rd. <p>Butte County</p> <ul style="list-style-type: none"> • SR70 at Deadwood Rd – No EB SR70 • Humboldt at Scout Rd (Bambi Inn) – No NB Scout Rd • SR32 at Humboldt Rd.-no EB Humboldt Rd <p>Current State Highway/Route information: roads.dot.ca.gov</p>			
National Forest Closures	<p>The Lassen National Forest (LNF) implemented Forest Order 06-21-07 as of July 16, 2021 (Dixie Fire Closure Order) to protect public health and safety through September 16, 2021. For additional information, visit the LNF Website: http://www.fs.usda.gov/lassen</p> <p>The Plumas National Forest (PNF) implemented Forest Order 05-11-00-21-15 as of July 16, 2021 (Dixie Fire Closure Order) to protect public health and safety. For additional information, visit the PNF Website: https://www.fs.usda.gov/plumas</p> <p>Forest Order 05-11-00-21-16 (Phases 1 and 2 Expanded Dixie Fire Emergency Area, Road, Trail, and Developed Recreation Site Closure Order) https://tinyurl.com/74hf8rk3</p>			
Lassen Volcanic National Park	<p>Warner Valley and Juniper Lake areas will be closed to all access and the entire park will be closed to back country Camping.</p>			
ASSIGNED RESOURCES				
Engines: 427	Water Tenders: 79	Helicopters: 22	Hand Crews: 101	Dozers: 72
Other: 1,297		Total Personnel: 5,463		
Air Tankers:	<p>Numerous firefighting air tankers from throughout the State are flying fire suppression missions as conditions allow.</p>			
<p>Cooperating Agencies: Plumas National Forest, Lassen National Forest, Butte County Sheriff's Office, Plumas County Sheriff's Office, California Highway Patrol, Pacific Gas & Electric, Union Pacific Railroad, Sierra Pacific Industries, CAL OES, CAL-EMSA, California National Guard, California Conservation Corps, CAL TRANS, California Department of Corrections and Rehabilitation, Burlington Northern Santa Fe, and National Park Service, Lassen County Sheriff's Office</p>				

To learn more about wildfire preparedness visit:
www.readyforwildfire.org

###

DIXIE FIRE ONLINE RESOURCES



Evacuation Maps

Butte And Plumas Counties Evacuations

<https://tinyurl.com/4nm69873>

Tehama County

<https://211norcal.org/dixiefire/>

Structure Status Map (CAL FIRE)

<https://tinyurl.com/2m9en9t4>

Plumas County Recovery Information

<https://tinyurl.com/c8c8s5rd>

Sheriff Offices

Butte County Sheriff Butte County

[@ButteSheriff](https://www.facebook.com/bcsonews)

[@ButteSheriff](https://twitter.com/ButteSheriff)

Plumas County Sheriff

[@plumascountysheriff](https://www.facebook.com/plumascountysheriff)

US. Forests

U.S. Forest Service-Plumas National Forest

[@USFSPlumas](https://www.facebook.com/USFSPlumas)

[@USFSPlumas](https://twitter.com/USFSPlumas)

Lassen Forest <https://www.facebook.com/LassenNF>

[@LassenNF](https://twitter.com/LassenNF)

CAL FIRE

CAL FIRE Lassen-Modoc Unit <https://www.facebook.com/CALFIRELMU>

[@CALFIRELMU](https://twitter.com/CALFIRELMU) [@CALFIRELMU](https://twitter.com/CALFIRELMU)

CAL FIRE Butte Unit <https://www.facebook.com/CALFIREButteCo>
@CALFIREButteCo https://twitter.com/CALFIRE_ButteCo
@CALFIRE_ButteCo

CAL OES

CAL OES <https://www.facebook.com/CaliforniaOES>
@Cal_OES https://twitter.com/Cal_OES

National Park

Lassen Volcanic National Park
<https://www.nps.gov/lavo/index.htm>
<https://www.facebook.com/LassenNPS> @LassenNPS
<https://twitter.com/LassenNPS> @LassenNPS

Counties

Butte County
<https://twitter.com/CountyofButte> @CountyofButte

Plumas County
<https://twitter.com/plumascountyca> @PlumasCountyCA

Lassen County
<https://www.facebook.com/LassenSocialMedia/> @LassenSocialMedia

Tehama County
<https://www.co.tehama.ca.us/>

Cooperating Agencies:

California Highway Patrol
<https://www.facebook.com/chp>
<https://twitter.com/CHPAAlerts>

Pacific Gas & Electric
<https://www.facebook.com/pacificgasandelectric>
<https://twitter.com/PGE4Me> @PGE4Me

Resource Center
To support local residents affected by power outages related to the Dixie Fire, an outdoor Community Resource Center (CRC) has been opened at Janesville Elementary School, 464-555 Main St., in Janesville (Lassen County). Open 8 a.m. to 10 p.m. daily until power is restored.

Burlington Northern Santa Fe
<https://www.facebook.com/BNSFRailway>

Union Pacific Railroad

<https://www.facebook.com/unionpacific>

<https://twitter.com/unionpacific> @unionpacific

Sierra Pacific Industries

<https://www.facebook.com/SierraPacificIn/>

<https://twitter.com/sierrapacificin> @sierrapacificin

CAL-EMSA

<https://www.facebook.com/CAEMSA>

California National Guard

<https://www.facebook.com/CAGUARD>

California Conservation Corps

<https://www.facebook.com/californiaconservationcorps>

CAL TRANS – District 2

<https://www.facebook.com/caltransdistrict2redding>

Twitter: Caltransdistrict2 @CaltransD2

Local Resources

Chester Fire

<https://www.facebook.com/ChesterFire>

Hamilton Branch Fire Protection District

<https://www.facebook.com/HBFPD>

Indian Valley Fire Rescue

<https://www.facebook.com/indianvalleyfiredepartment>

Indian Valley Chamber of Commerce

<https://www.facebook.com/IVCoC>

Lake Almanor Area

<https://www.facebook.com/lakealmanorarea>

<https://twitter.com/LakeAlmanorArea>

Peninsula Fire Protection District

<https://www.facebook.com/PeninsulaFire>

Plumas News

<https://www.facebook.com/Plumasnews>

<https://www.plumasnews.com/>

Air Quality / Wildland Smoke Resources

Wildfire Smoke – Eastern Sierra

<https://wildlandfiresmoke.net/outlooks/EasternSierra>

Northern Sierra Air Quality Management District-

<https://myairdistrict.com/>

Lassen County Air Pollution Control District

<http://www.lassenair.org/>

Feather River Air Quality Management District

<https://www.fraqmd.org/>

Butte County Air Quality Management District

<https://bcaqmd.org/>

California Smoke Information

<http://californiasmokeinfo.blogspot.com/>

AirNow Fire and Smoke Map

<https://fire.airnow.gov/?lat=39.8196736&lng=-120.47810559999999&zoom=10>