



# DIXIE FIRE INCIDENT UPDATE

Date: 08/10/2021 Time: 7:00 a.m.



@CALFIRE\_ButteCo  
@USFSPlumas  
@LassenNF  
@LassenNPS  
@BLMNational





@CALFIREButteCo  
@USFSPlumas  
@LassenNF  
@LassenNPS  
@BLMNational

West Zone Information Line: (530) 255-4023  
East Zone Information Line: (530) 289-6735  
Media Line: (530) 588-0845  
Incident Website: [www.fire.ca.gov](http://www.fire.ca.gov)

## INCIDENT FACTS

<b>Incident Start Date:</b> 7/13/2021		<b>Incident Start Time:</b> 5:15 p.m.	
<b>Incident Type:</b> Vegetation		<b>Cause:</b> Under Investigation	
<b>Incident Location:</b> Feather River Canyon near Cresta Powerhouse			
<b>CAL FIRE Unit:</b> Butte			
<b>Unified Command Agencies:</b> CAL FIRE, United States Forest Service, National Park Service			
<b>Size:</b> 487,764	<b>Containment:</b> 25%	<b>Expected Full Containment:</b> TBD	
<b>Civilian Injuries/Fatalities:</b> 0		<b>Firefighter Injuries/Fatalities:</b> 3 injuries	
<b>Structures Threatened:</b> 16,035	<b>Structures Destroyed:</b> 893	<b>Structures Damaged:</b> 61	

## CURRENT SITUATION

<p><b>Incident Update</b></p> 	<p><b>Dixie Fire West Zone</b> – Fire remained active overnight due to low humidity recovery. Heavy smoke settled in the area reducing visibility. Southwest winds will average 16 mph with a 10% cloud cover. Fire behavior will be wind driven with fire growth to the northeast. Crews will continue to concentrate on structure defense, mopping up areas of probable concern, strengthening existing control lines, and focusing on multiple contingency lines. Evacuation Warnings and Evacuation Orders are constantly changing, please see below for information affecting your area.</p> <p><b>Dixie Fire East Zone</b> – Crews experienced mild temperatures overnight with high relative humidity providing favorable conditions to continue reinforcing containment lines. At the Evans Peak and Buffalo Ranch area, firefighters were focused on suppression as fire behavior picked up from late afternoon. Smokey conditions returned in the early morning and limited visibility for crews.</p>
<p><b>Dixie Fire Evacuation Map</b></p> 	<p>For more information on the Dixie Fire, click the following links:  <b>CAL FIRE Website-</b> <a href="https://www.fire.ca.gov/incidents">https://www.fire.ca.gov/incidents</a>  <b>USFS Information-</b> <a href="https://inciweb.nwcg.gov/incident/7690/">https://inciweb.nwcg.gov/incident/7690/</a></p> <p><b>**Refer to the Evacuation Map for up-to-date notices. All evacuation zones may not be listed on this fact sheet.</b></p>

<p><b>Community Meetings</b></p> <p><b>Damage Assessment Maps</b></p> <p><b>Recovery Information</b></p>	<p><b>Virtual Community Meeting Facebook Live &amp; Zoom Time to be determined on 8/10/2021</b></p> <p><b>CAL FIRE/Butte County-</b> <a href="https://www.facebook.com/CALFIREButteCo">https://www.facebook.com/CALFIREButteCo</a>  <b>Zoom -</b> <a href="https://us02web.zoom.us/j/81721688745">https://us02web.zoom.us/j/81721688745</a></p> <p><b>Dial:</b>  USA 215-446-3649 Conference code: 746758  USA 888-557-8511 (US Free) Conference code: 746758</p> <p><b>Dixie Fire Structure Status Map (CAL FIRE)</b>  <a href="https://tinyurl.com/2m9en9t4">https://tinyurl.com/2m9en9t4</a></p> <p><b>Plumas County Recovery Information</b>  <a href="https://tinyurl.com/c8c8s5rd">https://tinyurl.com/c8c8s5rd</a></p>
<p><b>Plumas County</b></p> <p><b>Evacuation Orders Plumas County</b></p>	<p><b><u>PLUMAS COUNTY</u></b></p> <p><i><b>Public traveling in or near evacuated areas should follow egress route directions identified in the evacuation notifications. Directions provided by mobile devices and GPS units could lead drivers into hazardous areas. Motorists are encouraged to call 1-800-427-7623 for highway information as roadway conditions remain dynamic.</b></i></p> <p>Per the <b>Plumas County</b> Sheriff's Office:</p> <p><b>P Zone 1- <u>Evacuation Order</u></b> for High Lakes area, Storrie, Tobin, and Rock Creek. Evacuation Order for Belden, Rich Bar, Virgilia, Seneca, and Twain communities along the SR70 corridor. Evacuation Order to begin at SR70 at Pulga Rd. along the north edge of the SR70 corridor to Rich Bar Rd. from SR70 at Rich Bar Rd. to the north along the Pacific Crest Trail to the Plumas/Butte County line from the Plumas County/Butte County line west along the county line to the intersection of SR70 and Pulga Rd.</p> <p><b><u>See Page 3 for Plumas County Evacuations Continued</u></b></p>

**Plumas County  
Orders Cont.**

**P Zone 2- Evacuation Order** Bald Eagle Mountain-Forest Service lands north of Bucks Lake and Meadow Valley, and south of Hwy 70.

**P Zone 3- Evacuation Order** for the Caribou area. Evacuation to include SR70 at Virgilia to the north along the east shore of Butt Valley Reservoir, to the intersection of Humbug Rd. and Humboldt Rd, to the east along Humbug Rd. to the Butte Co. line, to the south along the Butte Co. line to Chips Creek, east along Chips Creek to SR70, east along the north edge of the SR70 corridor to Virgilia.

**P Zone 4A- Evacuation Order** for the Paxton, Seneca, Long Valley, and East Butt Lake area. Evacuation Order to include the Paxton area at SR70, north to the Long Valley, west to the south side of Butt Valley Reservoir, from the south side of Butt Valley Reservoir to SR70 at Virgilia, east along the north edge of the SR70 corridor to Paxton.

**P Zone 4B- Evacuation Order** in the Long Valley and Seneca Communities starting from the Long Valley area north along Wolf Creek Rd., to the intersection of Wolf Creek Rd. and South Almanor, from the intersection of South Almanor and Wolf Creek Rd. west along South Almanor, continuing west along Fox Farm Rd. to the intersection of Humbug-Humboldt Crossing Rd., from the intersection of Fox Farm Rd. and Humbug-Humboldt Rd., to south along Prattville, Butt Valley Reservoir Rd. to the south shore of Butt Valley Reservoir, from the south shore of Butt Valley Reservoir east to Long Valley.

**P Zone 5- Evacuation Order** for the community of Prattville, which includes north of SR89, south of Lake Almanor, west from Canyon Dam and east from Humboldt Rd.

**P Zone 5A- Evacuation Order** for the community of Canyon Dam. Starting at the intersection of SR89 and SR147 east to the intersection of SR89 at Old Haun Rd., from the intersection of SR89 and Old Haun Rd. north to the intersection of Old Haun Rd. and SR147, from the intersection of SR147 and Old Haun Rd. to the intersection of SR89 and SR147.

**P Zone 5B- Evacuation Order** for the Almanor West community. PLU-5B will begin at the intersection of Humbug Humboldt Cross Rd. at SR89, north along SR89 to south along the west shore of Lake Almanor to Osprey Rd., west along Osprey Rd. and continuing west along Humbug Humboldt Cross Rd. to the intersection with SR89.

**P Zone 6- Evacuation Order** Humbug Rd. from the intersection of the Humbug-Humboldt Rd. west to the Butte County line and everything south of the Humbug Rd. to Humboldt Rd.

**P Zone 6A- Evacuation Order** beginning from the intersection of Humbug-Humboldt Crossing Rd and Fox Farm Rd, west along Fox Farm Rd to the intersection with SR36, south from the intersection of SR36 and Fox Farm Rd, south to the Butte County line, south along Butte County line to

<p><b>Evacuation Order Cont.</b></p>	<p>Humboldt Rd., east along Humboldt Rd to the intersection with Humbug-Humboldt Crossing Rd, continuing west to the Butte County Line, south along the Butte County Line to Humbug Rd, east along Humbug Rd to the intersection of Humboldt Rd.</p> <p><b>P Zone 6B- <u>Evacuation Order</u></b> will begin at the intersection of Humbug Humboldt Cross Rd. at SR89, south along Humbug Humboldt Rd. to the intersection with Humboldt Rd., west to the Round Valley Creek and Deer Creek intersect, north along the Tehama County Line to the intersection SR36, east along SR36 to the intersection of SR89, south along SR89 to the intersection with Humbug Humboldt Cross Rd.</p> <p><b>P Zone 7- <u>Evacuation Order</u></b> for the community of Stover. This will include the intersection of SR89 at SR36, west SR36 to the Pacific Coast Trail, north to Willow Springs Campground, northeast to the intersection of Old Red Bluff Highway and Warner Valley Rd., south to the intersection of SR89 and SR36.</p> <p><b>P Zone 8- <u>Evacuation Order</u></b> for the community of Chester. This includes the intersection of Old Red Bluff Highway and Warner Valley Rd., east to Last Chance Campground, south to SR36 on the causeway, southwest to the intersection of SR89 and SR36, north to the intersection of Old Red Bluff Highway and Warner Valley Rd.</p> <p><b>P Zone 9- <u>Evacuation Order</u></b> for the communities of Peninsula and Hamilton Branch. The warning will include SR36 on the causeway, east to the Lassen County Line, south on SR147 to County Road A13, south to Peninsula Point, north to the SR36 causeway.</p> <p><b>P Zone 10- <u>Evacuation Order</u></b> for the community of East Shore. The Order will include the intersection of SR147 and County Rd. A13, east to Little Dyer Mountain, southeast to Dyer Mountain, south to SR89, west to SR147, north to County Rd. A13.</p> <p><b>P Zone 11- <u>Evacuation Order</u></b> Round Valley Reservoir and Long Valley will include SR89 near the Clear Creek to the SR70, south to SR70 at the Feather River, east along SR70 to the intersection of SR89, north on SR89 to Dixie Creek due north to Seltzer Rd.</p> <p><b>P Zone 11-A <u>Evacuation Order</u></b> for the community of Round Valley Reservoir and Long Valley. This includes SR89 near Round Valley Reservoir and west along Long Valley Rd., to Dixie Creek and north to SR89.</p> <p><b>P Zone 12- <u>Evacuation Order</u></b> for the community of Butterfly Valley. The Order will include Feather River Hot Springs east on SR70 to Barlow Road, southwest to Oroville-Quincey Highway, west to Snake Lake Road, north to Feather River Hot Springs.</p> <p><b>P Zone 12A- <u>Evacuation Order</u></b> for the community of Butterfly Valley. The Evacuation Order is to begin at Blackhawk Rd at SR70, to west on Snake</p>
--------------------------------------	---

**Evacuation Order  
Cont.**

Lake Rd. to the intersection with Powerline Easement, continuing west from the intersection of Snake Lake Rd. and Powerline Easement to the Hambly Ravine, from the Hambly Ravine north to SR70, continuing east along the SR70 Corridor to the intersection with SR89 (Greenville Wye), from the intersection with SR70 and SR89 (Greenville Wye), continuing east along the SR70 Corridor to the intersection with Blackhawk Rd.

**P Zone 13- Evacuation Order** for the community of the northeast side of Indian Valley. The Order will include Dyer Mountain, southeast to Keddie Ridge, southeast to Diamond Mountain Road, west to Stampfli Lane, north to Wolf Creek, northwest to the intersection of N Valley Road and Pecks Valley Road, north to the intersection of Williams Valley Road and Lower Williams Valley Road, northwest to SR89 at Second Water Tower Creek, north to Dyer Mountain.

**P Zone 14- Evacuation Order** for the community of Greenville and Crescent Mills. The order will include SR89 at Dixie Creek, northeast to Stampfli Lane, north to Wolf Creek, northwest to SR89, north on SR89 to Hauns Creek.

**P Zone 15- Evacuation Order** for the community of Taylorsville. The order will include SR89 at Moccasin, northeast to Stampfli Lane at Indian Creek, east to Diamond Mountain Road, south to Genesee Road at N Valley Road, west to SR89 at Indian Falls, northeast to Moccasin.

**P Zone 15A- Evacuation Order** for the community of Taylorsville. This will include SR89 at Moccasin, northeast to Stamfli Lane at Indian Creek, east to Diamond Mountain Rd., south to fire perimeter south of Arlington Rd. continuing to Moccasin.


**P Zone 16- Evacuation Order** for Mount Hough. The order will include SR89 at Indian Falls, east to Genesee Road at N Valley Road, south to the intersection of Forest Service Road 25N14 and Forest Service Road 24N85, west to SR70 at Barlow Road, north to SR89 at Indian Falls.

**P Zone 17B- Evacuation Order** to include the areas north of Chandler Road. Chandler Road at Oakland Camp Road east to State Route 70, north from the intersection of State Route 70 to the south border of Canyon Railroad Subdivision. The northern borders of Zones 17 and 17A are moved to the south edge of Chandler Road and remain in Evacuation Warning status.

**P Zone 18- Evacuation Order** for the Peter's Creek Area. The Order begins at Taylorsville Rodeo Grounds north to Keddie Peak, continuing north along Cook's creek to Springs Creek, east to Enlge Mine, south from Engle Mine to Peter's Creek, continuing south along Peter's Creek to Taylor Diggings, west from Taylor Diggings to Talyorsville Rodeo grounds.

**P Zone 18A- Evacuation Order** for the Peter's Creek area. This begins at Taylorsville Rodeo Grounds north to Diamond Mountain Rd. Follows Diamond Mountain Rd. to Engle Mine, and south from Engle Mine to Peter's

<p><b>Evacuation Order Cont.</b></p>	<p>Creek, continuing south along Peter’s Creek to Taylor Diggings, west from Taylor Diggings to Taylorsville Rodeo Grounds.</p> <p><b>P Zone 19- <u>Evacuation Order</u></b> will include the USFS Rd. 28N32 intersection of Plumas/Lassen line, east to Diamond Mountain area, south to Lone Rock.</p> <p><b>P Zone 20- <u>Evacuation Order</u></b> will include Taylor Diggings Mine, north to Engel Mine, east to Lower Lone Rock, south to the border to Zone 28, west to the Taylor Diggings Mine.</p> <p><b>P Zone 28- <u>Evacuation Order</u></b> for the Genesee Valley. This includes east of Taylorsville along Genesee Rd corridor continuing east along Genesee Indian Creek and ending at 27N09.</p> <p><b>P Zone 29- <u>Evacuation Order</u></b> will include Moonlight Valley, Engel Mine, Lone Rock Valley, and a portion of Growers Blvd. USFS Rd. 28N32 intersection of Plumas/Lassen line, and east to Diamond Mountain area, south to Lone Rock.</p> <p><b>P Zone 30- <u>Evacuation Order</u></b> includes the area surrounding Antelope Lake, North to the Plumas/Lassen Line as well as East to the Plumas Lassen Line, including Fruit Growers Blvd USFS Road 28N32, Indian Creek Road, Diamond Mountain Way the area of Thompson Creek and Boulder Creek.  <b>***Evacuate to Portola via Beckwourth Genesee Road.</b></p> <p><b>P Zone 38- <u>Evacuation Order</u></b> for the area of Echo Lake. This includes the area north of Hwy 36, north to the county line, and east of Chester, east to the county line.</p> <p><b>P Zone 39- <u>Evacuation Order</u></b> for the Swain area.</p> <p><b>P Zone 40- <u>Evacuation Order</u></b> for the area of Warner Valley.</p> <p><b>P Zone 41- <u>Evacuation Order</u></b> for the area Sifford</p>
<p><b>Evacuation Warnings Plumas County</b></p>	<p><b>P Zone 2A- <u>Evacuation Warning</u></b> for the Bucks Lake area. This area is west of the Plumas and Butte County line south of the fire perimeter, to the Pacific Coast Trail. The area south of eastern Bucks Lake Rd and Big Creek Rd intersection. The area is bordered on the south by Big Creek Rd.</p> <p><b>P Zone 2B- <u>Evacuation Warning</u></b> for Meadow Valley. This will include all private land in the Meadow Valley area, east of the intersection of Bucks Lake Rd and Big Creek Rd.</p> <p><b>P Zone 17C- <u>Evacuation Warning</u></b> for the areas from the intersection of Chandler Rd. (east) and SR70 east to Oakland Camp Rd. and south of Mt. Hough Rd.</p> <p><b>P Zone 21- <u>Evacuation Warning</u></b> for the area of Little Grizzly Creek. The Order will begin at intersection 25N14 and 24N85, east to the intersection of 113 and 24N60, north to the east end of 25N42C, west to just south of Gaging Station, south to 25N14 and 24N85.</p>

<p>Evacuation Warning Plumas County Cont.</p>  <p>Plumas County Map/Resource</p>	<p>Plumas County Website: <a href="https://www.plumascounty.us">https://www.plumascounty.us</a>          Sheriff Website: <a href="https://plumascounty.us/587/Sheriff-Coroner">https://plumascounty.us/587/Sheriff-Coroner</a>          Sheriff Dixie Fire Information: <a href="https://tinyurl.com/2t3kuv69">https://tinyurl.com/2t3kuv69</a>          Sheriff Facebook: <a href="https://www.facebook.com/plumascountysheriff">https://www.facebook.com/plumascountysheriff</a>          Plumas National Forest: <a href="https://www.fs.usda.gov/plumas">https://www.fs.usda.gov/plumas</a></p> <p>Local Assistance Center (LAC)          Opens August 5-7 11:00 a.m. to 6:00 p.m.          1446 East Main Street, Quincy CA 95971</p>
<p>Butte County</p> <p>Evacuation Orders Butte County</p> <p>Evacuation Warning Butte County</p> <p>Resources Butte County</p>	<p><b><u>BUTTE COUNTY</u></b></p> <p><i>Public traveling in or near evacuated areas should follow egress route directions identified in the evacuation notifications. Directions provided by mobile devices and GPS units could lead drivers into hazardous areas. Motorists are encouraged to call 1-800-427-7623 for highway information as roadway conditions remain dynamic.</i></p> <p>Per the <b>Butte County Sheriff's Office:</b></p> <p><b><u>Evacuation Order</u></b> Butte Meadows, Jonesville, and Lake Philbrook areas remain in place.</p> <p><b><u>Evacuation Warning</u></b> Inskip area</p> <p><b><u>Evacuation Warning</u></b> for the Bald Mountain area. This area includes Bald Mountain, East to the Butte/Plumas County lines, and South to Oak Point.</p> <p><b>Butte County Website:</b> <a href="http://www.buttecounty.net/">http://www.buttecounty.net/</a>  <b>Sheriff Website:</b> <a href="http://www.buttecounty.net/sheriffcoroner">http://www.buttecounty.net/sheriffcoroner</a>  <b>Sheriff Facebook:</b> <a href="https://www.facebook.com/bcsonews">https://www.facebook.com/bcsonews</a>  <b>Sheriff Twitter:</b> <a href="https://twitter.com/ButteSheriff">@ButteSheriff</a>  <b>Evacuation Map:</b> <a href="https://tinyurl.com/4nm69873">https://tinyurl.com/4nm69873</a></p>
<p>Lassen County</p> <p>Evacuation Order Lassen County</p>	<p><b><u>LASSEN COUNTY</u></b></p> <p><i>Public traveling in or near evacuated areas should follow egress route directions identified in the evacuation notifications. Directions provided by mobile devices and GPS units could lead drivers into hazardous areas. Motorists are encouraged to call 1-800-427-7623 for highway information as roadway conditions remain dynamic.</i></p> <p><b>LAS E017- <u>Evacuation Order</u></b> Lassen National Forest south of Hwy 36 to the Lassen County line includes Hamilton Mountain, Coyote Peak, and Indicator Peak.</p> <p><b>LAS E018- <u>Evacuation Order</u></b> for the area north of Mountain Meadows Reservoir. Walker Lake area north of Mountain Meadows Reservoir and</p>

**Lassen County  
Evacuation Order  
Cont.**

south of Moonlight Rd.

**LAS E019- Evacuation Order** this includes the area south of Mountain Meadows Reservoir from Hamilton Branch waterway east to the Lassen/Plumas County line.

**LAS E020- Evacuation Order** for the Clear Creek area. Clear Creek, south of Highway 36 from the Lassen County line, east to A21 Mooney Rd. including Highway 147.

**LAS E023- Evacuation Order** for Westwood and Pine Town area south of Highway 36 from the Westwood Landfill Rd. east to Moonlight Ranch Rd.

**LAS E026-Evacuation Order** for the area east of Mountain Meadows Reservoir. Area east of Mountain Meadows Reservoir and south of Hwy 36.

**LAS E027-Evacuation Order** for the area west of Mooney Rd, south of Lassen National Forest Boundary, west of Mooney Rd, north of Hwy 36, east of the Plumas County Border.

**LAS E028- Evacuation Order** for the area north of Hwy 36 and south of Hwy 44 from the Lassen County line to McCoy Flat.

**LAS E029- Evacuation Order** for the area east of Mooney Rd, south and west of Lassen National Forest Boundary, east of Mooney Rd, north of Hwy 36.

**LAS E031-Evacuation Order** this includes the area south of Hwy 44 from the Lassen County line, east to A21 including Silver Lake, Juniper Lake, and the Caribou Wilderness Area.

**LAS E012- Evacuation Warning** for Janesville area west of Hwy 395 from Bass Hill to Janesville Grade west to the Lassen County line including the area south of Bass Hill and the dirt portion of Wingfield Rd on the Janesville Side – Zones LAS-E012 - A, B, C, D, E, G, H, I

**LAS E030- Evacuation Warning** south of Hwy 44, north of Hwy 36, west to Hog Flat Reservoir

**Lassen County Web site:** <http://www.co.lassen.ca.us>

**Sheriff Website:** <https://tinyurl.com/sy9frpx6>

**Sheriff Facebook:** <https://www.facebook.com/LassenSheriff>


**Lassen National Forest:** <https://www.fs.usda.gov/lassen>

**Evacuation  
Warning Lassen  
County**

**Lassen County  
Resources**





<p><b>Tehama County</b></p> <p><b>Evacuation Orders Tehama County</b></p> <p><b>Evacuation Warning Tehama County</b></p> <p><b>Tehama County Resources</b></p> 	<p><b>TEHAMA COUNTY</b></p> <p><i>Public traveling in or near evacuated areas should follow egress route directions identified in the evacuation notifications. Directions provided by mobile devices and GPS units could lead drivers into hazardous areas. Motorists are encouraged to call 1-800-427-7623 for highway information as roadway conditions remain dynamic.</i></p> <p>Per the <b>Tehama County</b> Sheriff’s Office:</p> <p><b>TEH-1 (D18, D19, E18, E19)- <u>Evacuation Order</u></b> for the St. Bernard’s Lodge and Elam-Carter Creek areas.</p> <p><b>TEH- C18- <u>Evacuation Order</u></b> for the area of Wilson Lake.</p> <p><b>TEH-C19- <u>Evacuation Order</u></b> for the area to the east of Wilson Lake, to the Tehama/Plumas County line.</p> <p><b>TEH-1 (D17)- <u>Evacuation Warning</u></b> for the Wilson Creek and Slate Creek areas.</p> <p><b>TEH- C16- <u>Evacuation Warning</u></b> for the area of Fire Mountain Lodge. This will include subzones 221, 222, 223, 224,225, 226, 228.</p> <p><b>TEH- C17- <u>Evacuation Warning</u></b> for the area of Childs Meadows/Highlands Resort. This will include subzones 228 and 227.</p> <p><b>T Zone 1- <u>Evacuation Warning</u></b> to include the area of Colby Creek. The order will begin at the Butte and Tehama County line, west along the Tehama County Line to the intersection with SR32, north along the SR32 corridor to the intersection with SR36, from the intersection with SR32 and SR36, east along SR36 to the intersection with Plumas and Tehama County Line.</p> <p><b>Tehama County Website:</b> <a href="https://www.co.tehama.ca.us/">https://www.co.tehama.ca.us/</a>  <b>Sheriff Website:</b> <a href="https://tehamaso.org/">https://tehamaso.org/</a>  <b>Tehama Alert:</b> <a href="https://tehamaso.org/tehama-alert/">https://tehamaso.org/tehama-alert/</a>  <b>Tehama Evacuation Map:</b> <a href="https://tinyurl.com/2adkfc8">https://tinyurl.com/2adkfc8</a></p>
<p><b>Shelter Locations</b></p>	<p><b>Plumas County/Lassen County</b></p> <ul style="list-style-type: none"> <li>• Springs of Hope Church at 59 Bell Ln. in Quincy (max capacity inside)</li> <li>• Lassen Community College 478-200 CA-139, Susanville, CA</li> <li>• Lassen High School 1110 Main St, Susanville, CA</li> <li>• Holy Family Catholic Church 108 Taylor Ave. Portola, CA</li> </ul> <p><b>American Red Cross</b> Public Information Line: (855) 755-7711</p>

<p><b>Animal Shelters</b></p>       <p><b>Wildlife Rescue</b></p>	<p><b>Plumas County</b></p> <ul style="list-style-type: none"> <li>• Plumas County Fairgrounds 204 Fairground Road, Quincy (large animals)</li> <li>• 201 Mill Creek Rd. Quincy (small animals)</li> <li>• Recreation Center 101 Meadowbrook Lane, Chester</li> </ul> <p><b>Tehama County</b></p> <ul style="list-style-type: none"> <li>• Tehama County Complex 1830 Walnut Street, Red Bluff (large and small animals)</li> </ul> <p><b>Wildlife Disaster network</b>  Response for injured wildlife: 1-800-942-6459  Gold Country Wildlife Rescue: 1-530-885-0862</p>
<p><b>Road Closures</b></p>	<p><b>Plumas County</b></p> <ul style="list-style-type: none"> <li>• SR70 at SR89. No WB SR70 or NB SR89 traffic.</li> <li>• Beckwourth Genesee Road @ Antelope Road. No westbound Beckwourth Genesee Road or northbound Antelope Road traffic</li> <li>• SR-89 @ Stampfli Lane. No northbound SR-89 or eastbound Stampfli Lane traffic</li> <li>• SR-89 @ Arlington Road. No northbound SR-89 or eastbound Arlington Road traffic</li> <li>• Greenville Wolf Creek Road (Old Haun Road) southbound @ SR-89</li> <li>• Williams Valley Road northbound @ N. Valley Road/Main Street</li> <li>• N. Valley Road @ Stampfli Lane. No northbound N. Valley Road or westbound Stampfli Lane traffic, except for ranchers</li> <li>• N. Arm Road @ Diamond Mountain Road. No westbound Diamond Mountain Road or southbound N. Arm Road traffic</li> <li>• Genesee Road @ Arlington Road. No northbound Genesee Road or westbound Arlington Road traffic</li> </ul> <p><b>Butte County</b></p> <ul style="list-style-type: none"> <li>• SR-32 @ Upper Humboldt Road. No northbound SR-32 or eastbound Humboldt Road traffic</li> <li>• Skyway @ Humbug Summit Road. No northbound Skyway or eastbound Humbug Summit Road traffic</li> </ul> <p><b>Tehama County</b></p> <ul style="list-style-type: none"> <li>• SR-36 @ SR-89. No eastbound SR-36 or northbound SR-89 traffic</li> </ul> <p><b>Lassen County</b></p> <ul style="list-style-type: none"> <li>• SR-36 westbound @ SR-44</li> <li>• County Highway A21 southbound @ SR-44</li> </ul> <p><b>Shasta County</b></p> <ul style="list-style-type: none"> <li>• Lassen Volcanic National Park (LVNP) closed. National Park Service (NPS) will handle closures inside the park prohibiting public traffic southbound on SR-89.</li> </ul> <p><b>Current State Highway/Route information:</b> <a href="http://roads.dot.ca.gov">roads.dot.ca.gov</a></p>

<p><b>National Forest Closures</b></p>	<p>The Lassen National Forest (LNF) implemented <b>Forest Order 06-21-07</b> as of July 16, 2021 (Dixie Fire Closure Order) to protect public health and safety through September 16, 2021. For additional information, visit the LNF Website: <a href="http://www.fs.usda.gov/lassen">http://www.fs.usda.gov/lassen</a></p>
<p><b>Evacuee Campsites</b></p>	<ul style="list-style-type: none"> <li>Lassen National Forest -Eagle Lake and Hat Creek Campsites available for evacuees. Contact <a href="mailto:Brian.newman@usda.gov">Brian.newman@usda.gov</a> or call 530-338-8745. Evacuees need to check in with the campsite's hosts. Before you go, make <b>sure</b> the campgrounds are not under any evacuation warnings.</li> </ul>

<p><b>National Forest Closures Cont.</b></p>	<p>The Plumas National Forest (PNF) implemented <b>Forest Order 05-11-00-21-15</b> as of July 16, 2021 (Dixie Fire Closure Order) to protect public health and safety. For additional information, visit the PNF Website: <a href="https://www.fs.usda.gov/plumas">https://www.fs.usda.gov/plumas</a></p> <p>Forest Order 05-11-00-21-16 (Phases 1 and 2 Expanded Dixie Fire Emergency Area, Road, Trail, and Developed Recreation Site Closure Order) <a href="https://tinyurl.com/74hf8rk3">https://tinyurl.com/74hf8rk3</a></p>
--	--

<p><b>Lassen Volcanic National Park</b></p>	<p>All of Lassen National Park is closed to all access due to the Dixie Fire.</p>
---	---

**ASSIGNED RESOURCES**

<p><b>Engines:</b> 476</p>	<p><b>Water Tenders:</b> 163</p>	<p><b>Helicopters:</b> 30</p>	<p><b>Hand Crews:</b> 75</p>	<p><b>Dozers:</b> 174</p>
----------------------------	----------------------------------	-------------------------------	------------------------------	---------------------------

<p><b>Other:</b> 1,936</p>	<p><b>Total Personnel:</b> 5,997</p>
----------------------------	--------------------------------------

<p><b>Air Tankers:</b></p>	<p>Numerous firefighting air tankers from throughout the State are flying fire suppression missions as conditions allow.</p>
----------------------------	--

**Cooperating Agencies:** Plumas National Forest, Lassen National Forest, Butte County Sheriff's Office, Plumas County Sheriff's Office, California Highway Patrol, Pacific Gas & Electric, Union Pacific Railroad, Sierra Pacific Industries, CAL OES, CAL-EMSA, California National Guard, California Conservation Corps, CAL TRANS, California Department of Corrections and Rehabilitation, Burlington Northern Santa Fe, Lassen County Sheriff's Office, Bureau of Land Management.

**To learn more about wildfire preparedness visit:**

[www.readyforwildfire.org](http://www.readyforwildfire.org)

###