



DIXIE FIRE INCIDENT UPDATE

Date: 08/15/2021 Time: 7:00 a.m.



@USFSPlumas
@LassenNF
@LassenNPS
@BLMNational




@USFSPlumas
@LassenNF
@LassenNPS
@BLMNational


West Zone Information Line: (530) 255-4023
East Zone Information Line: (530) 289-6735
Media Line: (530) 588-0845
Incident Website: www.fire.ca.gov

INCIDENT FACTS

Incident Start Date: 7/13/2021		Incident Start Time: 5:15 p.m.	
Incident Type: Vegetation		Cause: Under Investigation	
Incident Location: Feather River Canyon near Cresta Powerhouse			
CAL FIRE Unit: Butte, Lassen-Modoc, Tehama			
Unified Command Agencies: CAL FIRE, United States Forest Service, National Park Service			
Size: 554,816 acres	Containment: 31%	Expected Full Containment: TBD	
First Responder Fatalities: 0		First Responder Injuries: 3	
Civilian Fatalities: 0		Civilian Injuries: 0	
Structures Threatened: 14,838	Single Residences Destroyed: 615		Single Residences Damaged: 46
	Multiple Residences Destroyed: 8		Multiple Residences Damaged: 4
	Non-residential Commercial Destroyed: 134		Non-residential Commercial Damaged: 8
	Other Minor Structures Destroyed: 390		Other Minor Structures Damaged: 21
Total Destroyed: 1,120	Mixed Commercial/Residential Destroyed: 8		Mixed Commercial/Residential Damaged: 0
Total Damaged: 74			

CURRENT SITUATION

Current Situation	<p>Dixie Fire West Zone: Firefighters continue to build and improve containment lines on the Dixie Fire. Vegetation is extremely dry, and burning conditions are near critical. Fire behavior may consist of wind-driven surface fire, isolated torching, and spotting the next few days. Damage assessment is ongoing, and the number of damaged and destroyed structures may change as teams are able to access the fire area safely. Evacuation Warnings and Evacuation Orders could change at any time. Please see below for information affecting your area. California historically experiences some of the most devastating wildfires. Do Not Let Your Guard Down! To learn how to prevent sparking a wildfire visit www.readyforwildfire.org.</p>
	

	<p>Dixie Fire East Zone: Existing fire lines that have been classified as contained continue to hold but are patrolled by day and night shifts. Based on fire activity and threats, the North Arm of Indian Valley remains a priority area for equipment resources and personnel assignments. Crews are also focused on structural protection to mitigate the threat to homes in Wilcox Valley. Direct line construction is continuing from Dyer Mountain east to Mountain Meadow Reservoir. Firing operations to strengthen control lines began in the Dyer Mountain area but will take multiple night shifts to complete.</p>
<p>Dixie Fire Evacuation Map</p>  <p>Community Meetings</p> <p>Damage Assessment Map</p> <p>Recovery Info</p>	<p>For more information on the Dixie Fire, click the following links:</p> <p>CAL FIRE Website- https://www.fire.ca.gov/incidents USFS Information- https://inciweb.nwccg.gov/incident/7690/</p> <p>**Refer to the Evacuation Map for up-to-date notices. All evacuation zones may not be listed on this fact sheet.</p> <p>Dial: USA 215-446-3649 Conference code: 746758 USA 888-557-8511 (US Free) Conference code: 746758</p> <p>Dixie Fire Structure Status Map (CAL FIRE)https://tinyurl.com/2m9en9t4</p> <p>Plumas County Recovery Information: https://tinyurl.com/c8c8s5rd</p>
<p>Plumas County Evacuation Orders</p>	<p><u>PLUMAS COUNTY</u></p> <p>Per the Plumas County Sheriff's Office:</p> <p><u>EVACUATION ORDERS is in effect for the following areas:</u></p> <p>Rush Creek Silver Lake (west of Meadow Valley) Caribou Rd north to the Humbug Rd and Humboldt Rd intersection This includes Belden Reservoir and Butt Valley Reservoir Prattville Butt Reservoir Road and everything west to the Butte/Plumas County line Humbug Road from the intersection of the Humbug-Humboldt Road west to the Butte County line and everything south of the Humbug Road in under a Mandatory Evacuation Order.</p>

**Plumas County
Orders Cont.**

The community of Seneca south to Hwy70

Round Valley Reservoir, Dixie Canyon, Indian Falls

Long Valley (west of Round Valley), Dixie Canyon south to Indian Falls, south of Indian Falls to the Hwy 70/89 Junction.

Northwest of Round Valley Lake to Long Valley Mine and north to Hwy 89 Hwy 70 at Black Hawk Rd, south to Barlow Rd and everything west to Snake Lake

Everything west of Hwy 89/36 Junction

West along the south side of Hwy 36 to the County Line and south of Hwy 36 to rock lake and west to the County Line.

Genesee Valley

ALL OF GENESEE VALLEY, southeast of Taylorsville up the Genesee Rd to just south of Babcock Crossing, Walker Mine Road, north portion of Beckwouth Genesee Road.

Greenville

Community of Greenville, south along Hwy 89 to Stampfli Lane and along North Valley Rd (see map link)

Canyon Dam

West Shore of Lake Almanor, Prattville

Includes "LAW", Prattville, Big Meadows, Rocky Point Campground, and the Canyon Dam Boat Launch.

East Shore of Lake Almanor

East Shore of Hwy 147 from Canyon Dam north to the Hwy 147 and County Road A-13 intersection. East of Hwy 147 at CO A-13, to little Dyer Mtn, southeast to Dyer Mtn. NEW roadblock at Hwy 147 and Old Haun Road.

North and Eastern parts of Indian Valley

From upper Williams Valley and upper Pecks Valley east to include all portions of North Valley Rd, Diamond Mtn Rd, and North Arm.

From the Hwy 89/Hwy 36 Junction, north along Stover Mtn. Rd to the County Line and west from the Hwy 89/Hwy 36 Junction along the south side of the highway to the County Line.

Chester

From the Hwy36/Hwy89 Junction, east to the causeway, both sides of Hwy 36 through Chester to the Lake Almanor edge and to north to the County Line.

Lake Almanor Peninsula

Hamilton Branch

Heart "K" Ranch


Includes Taylor Diggins Mine, north to Engel Mine, east to Lower Lone Rock, south to the border to Zone 28, west to the Taylor Diggins Mine.

Lone Rock

includes Moonlight Valley, Engel Mine, Lone Rock Valley, and a portion of Growers Blvd. USFS Rd. 28N32 intersection of Plumas/Lassen line, and east to Diamond Mountain area, south to Lone Rock.

Antelope

includes the area surrounding Antelope Lake, North to the Plumas/Lassen Line as well as East to the Plumas Lassen Line, including Fruit Growers Blvd USFS Road 28N32, Indian Creek Road, Diamond Mountain Way the area of Thompson Creek and Boulder Creek.

<p>Evacuation Warning Plumas County</p>	<p><u>EVACUATION WARNINGS are in effect for the following areas:</u> High Lakes (Plumas County) Recreational area of Plumas County east of the Butte/Plumas Countyline Butterfly Valley, Keddie to Hwy 70 at Black Hawk Rd, Snake Lake This includes Spanish Creek Campground, Round House Rd, Old Highway W. East side of Keddie, Round House Road and Old Hwy (WEST) Hwy 70 at Black Hawk Rd, south to Barlow Rd and everything west to Snake Lake Mt. Hough, from north of Quincy to south of Arlington Road Oakland Camp Crescent Mills Taylorsville Plumas/Butte County line east to Twain Includes both sides of Hwy 70 in the areas of Rock Creek, Storrie. Tobin, Belden, Caribou Rich Bar, and Twain. <u>DOES NOT INCLUDE RUSH CREEK RD</u></p> <p>Plumas County Website: https://www.plumascounty.us Sheriff Website: https://plumascounty.us/587/Sheriff-Coroner Sheriff Dixie Fire Information: https://plumascounty.us/2868/Dixie-Fire-Information Sheriff Facebook: https://www.facebook.com/plumascountysheriff Plumas National Forest: https://www.fs.usda.gov/plumas</p>
<p>Evacuation Orders Butte County</p>	<p><u>BUTTE COUNTY</u> Per the Butte County Sheriff's Office:</p> <p><u>Evacuation Order: None</u></p>
<p>Evacuation Warning Butte County</p> 	<p><u>Evacuation Warning</u> Butte Meadows. This will include Humboldt Rd at Thatcher Ridge, up to Cherry Hill Campgrounds, north to the Butte/Tehama County lines.</p> <p>Jonesville area. The Warning will encompass State Route 32 at the Butte/Tehama County line, east to the area of Cherry Hill Campground, southeast to Snag Lake, southwest to Skyway at Bull Creek, north along Skyway to Humboldt Road.</p> <p>Snag Lake area. This will include Humbug Summit Rd at the Butte/Plumas County lines, southwest across Snag Lake to Humbug Summit Rd and Skyway. This warning includes the area surrounding High Lakes Rd near the Carr Mine.</p> <p>Lake Philbrook area. This area includes Philbrook Lake south to Browns Ravine Rd just east of 25 N22, east to the Butte/Plumas County lines.</p>

**Evacuation Order
Lassen County**

LASSEN COUNTY

Mandatory Evacuation Orders remain in place for:

- Clear Creek, Westwood, and Pine Town area south of Hwy 36 from the Lassen County line east to Moonlight Ranch Rd.
- Lassen National Forest south of Hwy 36 to the Lassen County line including Hamilton Mtn., Coyote Peak, and Indicator Peak.
- Walker Lake area south of Moonlight Rd.
- Area east of Mtn. Meadows Reservoir and south of Hwy 36 to Coppervale.
- South of Hwy. 44 from the County line east to McCoy Flat and south to Hwy 36 including Silver Lake, Juniper Lake, and the Caribou Wilderness Area.
- North of Hwy. 36 east of A21.

**Evacuation
Warning Lassen
County**

Evacuation Warnings remain in place for:

- Janesville area west of Hwy 395 from Bass Hill to Janesville Grade west to the Lassen County line including the area south of Bass Hill and the dirt portion of Wingfield Rd on the Janesville Side.
- Area south of Hwy 44, north of Hwy 36, west to Hog Flat Reservoir.

**Lassen County
Resources**



Lassen County Damage Inspection Map: <https://arcg.is/0GvCeX>

Lassen County Web site: <http://www.co.lassen.ca.us>

Sheriff Website: <https://tinyurl.com/sy9frpx6>

Sheriff Facebook: <https://www.facebook.com/LassenSheriff>

Lassen National Forest: <https://www.fs.usda.gov/lassen>

**Evacuation
Orders Tehama
County**

TEHAMA COUNTY

Per the Tehama County Sheriff's Office:


TEH- B17 and C17- Evacuation Order for the area of Childs Meadows/HighlandsResort. This will include **subzones 228 and 227 Area of Mill Creek, south of Lassen Volcanic Park**

TEH-1 (D18, D19, E18, E19)- Evacuation Order for the St. Bernard's Lodge and Elam-Carter Creek areas.

TEH-1 (D17)- Evacuation Order for the Wilson Creek, Slate Creek, and Area of Mill Creek, south of Lassen Volcanic Park

TEH- C18- Evacuation Order for the area of Wilson Lake.

TEH-C19- Evacuation Order for the area to the east of Wilson Lake, to the Tehama/Plumas County line.

<p>Evacuation Warnings Tehama County</p>	<p>TEH- C16- <u>Evacuation Warning</u> for the area of Fire Mountain Lodge. This will include subzones 221, 222, 223, 224, 225, 226, 228.</p> <p>Zone B16 <u>Evacuation Warning</u> The area north of Mineral</p> <p>Note: The town of Mineral is still under an Evacuation Warning</p> <p>T Zone 1- <u>Evacuation Warning</u> to include the area of Colby Creek. The order will begin at the Butte and Tehama County line, west along the Tehama County Line to the intersection with SR32, north along the SR32 corridor to the intersection with SR36, from the intersection with SR32 and SR36, east along SR36 to the intersection with Plumas and Tehama County Line.</p>
<p>Tehama County Resources</p> 	<p>Tehama County Website: https://www.co.tehama.ca.us/ Sheriff Website: https://tehamaso.org/ Tehama Alert: https://tehamaso.org/tehama-alert/ Tehama Evacuation Map: https://tinyurl.com/2adkfc8</p>
<p>Shelter Locations</p>	<p>Plumas County/Lassen County</p> <ul style="list-style-type: none"> • Springs of Hope Church at 59 Bell Ln. in Quincy (max capacity inside) • Lassen Community College 478-200 CA-139, Susanville, CA • Holy Family Catholic Church 108 Taylor Ave. Portola, CA <p>NOTE: The Lassen High School shelter has closed</p>
<p>Animal Shelters</p>	<p>American Red Cross Public Information Line: (855) 755-7711</p> <p>Plumas County</p> <ul style="list-style-type: none"> • Plumas County Fairgrounds 204 Fairground Road, Quincy (large animals) • 201 Mill Creek Rd. Quincy (small animals) • Recreation Center 101 Meadowbrook Lane, Chester <p>Tehama County</p> <ul style="list-style-type: none"> • Tehama County Complex 1830 Walnut Street, Red Bluff (large and small animals)
<p>Wildlife Rescue</p>	<p>Wildlife Disaster network Response for injured wildlife: 1-800-942-6459 Gold Country Wildlife Rescue: 1-530-885-0862</p> <p><i>Public traveling in or near evacuated areas should follow egress route directions identified in the evacuation notifications. Directions provided by mobile devices and GPS units could lead drivers into hazardous areas. Motorists are encouraged to call 1-800-427-7623 for highway information as roadway conditions remain dynamic.</i></p>

<p>Road Closures</p>	<p>Butte County</p> <ul style="list-style-type: none"> • Humboldt Road at Jonesville Road. No east/northbound Humboldt Road or east/southbound Jonesville Road traffic <p>Tehama County</p> <ul style="list-style-type: none"> • SR-36 eastbound, east of SR-172 in Childs Meadows • SR-32 eastbound at Scout Road <p>Shasta County</p> <ul style="list-style-type: none"> • Lassen Volcanic National Park (LVNP) is closed. National Park Service (NPS) is not staffing park entrances/exits on the north or south ends of SR-89. <p>Lassen County</p> <ul style="list-style-type: none"> • SR-36 westbound at SR-44 • County Highway A21 southbound at SR-44 <p>Plumas County</p> <ul style="list-style-type: none"> • North and eastbound Antelope Road closed at Beckwourth Genesee Road • SR-89 northbound closed at Stampfli Lane • SR-89 southbound closed at Old Haun Road and Greenville Wolf Creek Road • Williams Valley Road northbound closed at N. Valley Road / Main Street • N. Valley Road northbound closed at Stampfli Lane • Indian Falls Road closed at SR-89. No traffic into Indian Falls. SR-89 is open • N. Arm Road westbound closed at Diamond Mountain Road • N. Valley Road northbound closed at Nelson Street <p>The Lassen National Forest (LNF) implemented Forest Order 06-21-08 as of August 12, 2021 (Dixie Fire Closure Order) to protect public health and safety through November 30, 2021. For additional information, visit the LNF Website: http://www.fs.usda.gov/lassen</p>
<p>National Forest Closures</p>	<p>Lassen National Forest -Eagle Lake and Hat Creek Campsites available for evacuees. Contact Brian.newman@usda.gov or call 530-338-8745. Evacuees need to check in with the campsite's hosts. Before you go, make sure the campgrounds are not under any evacuation warnings.</p>
<p>Evacuee Campsites</p>	<p>The Plumas National Forest (PNF) implemented Forest Order 05-11-00-21-15 as of July 16, 2021 (Dixie Fire Closure Order) to protect public health and safety. For additional information, visit the PNF Website: https://www.fs.usda.gov/plumas</p>
<p>National Forest Closures</p>	<p>Forest Order 05-11-00-21-16 (Phases 1 and 2 Expanded Dixie Fire Emergency Area, Road, Trail, and Developed Recreation Site Closure Order) https://tinyurl.com/74hf8rk3</p>
<p>Lassen Volcanic National Park</p>	<p>All of Lassen National Park is closed to all access due to the Dixie Fire.</p>

ASSIGNED RESOURCES

Engines: 570	Water Tenders: 194	Helicopters: 20	Hand Crews: 91	Dozers: 198
Other:		Total Personnel: 6,550		
Numerous firefighting air tankers from throughout the State are flying fire suppression missions as conditions allow.				
Cooperating Agencies: Butte County Sheriff's Office, Plumas County Sheriff's Office, Lassen County Sheriff's Office, Tehama County Sheriff's Office, Shasta County Sheriff's Office, CHP, PG&E, CAL OES, CAL-EMSA, California National Guard, California Conservation Corps, CAL TRANS, Sierra Pacific Industries, W.M. Beaty and Associates, Collins Pine, California Department of Corrections, Burlington Northern Santa Fe Railroad, Union Pacific Railroad				

To learn more about wildfire preparedness visit:

www.readyforwildfire.org

###