



DIXIE FIRE INCIDENT UPDATE

Date: 08/02/2021 Time: 7:00 p.m.



@CALFIRE_ButteCo
@USFSPlumas
@LassenNF



@CALFIREButteCo
@USFSPlumas
@LassenNF

West Zone Information Line: (530) 538-7826
East Zone Information Line: (310) 617-9287
Media Line: (530) 588-0845
Incident Website: www.fire.ca.gov

INCIDENT FACTS

Incident Start Date: 7/13/2021		Incident Start Time: 5:15 p.m.	
Incident Type: Vegetation		Cause: Under Investigation	
Incident Location: Feather River Canyon near Cresta Powerhouse			
CAL FIRE Unit: Butte			
Unified Command Agencies: CAL FIRE, United States Forest Service			
Size: 249,635 acres	Containment: 35%	Expected Full Containment: 8/13/2021	
Civilian Injuries/Fatalities: 0		Firefighter Injuries/Fatalities: 0	
Structures Threatened: 3,163	Structures Destroyed: 45 Other Minor Structures: 22	Structures Damaged: 5 Other Minor Structures: 4	


CURRENT SITUATION

Incident Update



Dixie Fire West Zone – Extreme fire behavior has been mostly influenced by heavy fuel loadings, tree stand density, steep slopes, and unburned interior islands. Fuels are at critical levels and the fire has become active. Short range spotting and tree torching continues to challenge control lines and suppression efforts. Weather conditions will be mostly sunny with areas of smoke. Wind speeds out of the southwest with gusts from 8-12 miles per hour. Fire crews continue to construct and reinforce control lines, protect structures, fall trees that threaten containment efforts, and provide structure defense in communities at risk.

Dixie Fire East Zone - On the East Zone fire activity increased as higher temperatures, drier conditions and gusty west winds developed. Helicopters and air tankers were used extensively to drop retardant on hot spots along firelines and spot fires outside containment lines near Long Valley. Despite these efforts spot fires grew quickly and became established. The fire is moving to the northeast toward Greenville. An evacuation order has been reinstated for Greenville. Near Rush Creek crews focused on holding the north fire perimeter while dozers and crews from the West and East Zones work to connect the fire lines. Tonight's weather predicts poor relative humidity recovery making for a longer and active burn period. The hot, dry and gusty conditions are predicted through Wednesday evening, bringing potential for more erratic fire behavior. Residents in areas along the north perimeter of the fire are advised to monitor Plumas County Sheriff's website for evacuation information. If further evacuations are declared follow the route instructions given.

<p>Dixie Fire Evacuation Map</p>  <p>Damage Assessment Maps</p> <p>Recovery Information</p>	<p>For more information on the Dixie Fire, click the following links:</p> <p>CAL FIRE Website- https://www.fire.ca.gov/incidents USFS Information- https://inciweb.nwcg.gov/incident/7690/</p> <p>Virtual Community Meeting Facebook Live & Zoom 7 p.m. on 8/03/2021 CAL FIRE/Butte County- https://www.facebook.com/CALFIREButteCo</p> <p>Zoom - https://us02web.zoom.us/j/81721688745</p> <p>Dial USA 215-446-3649 Conference code: 746758 USA 888-557-8511 (US Free) Conference code: 746758</p> <p>Dixie Fire Structure Status Map (CAL FIRE) https://tinyurl.com/2m9en9t4 Plumas County Recovery Information https://tinyurl.com/c8c8s5rd</p>
<p>Plumas County</p> <p>Evacuation Orders Plumas County</p>	<p><u>PLUMAS COUNTY</u></p> <p><i>Public traveling in or near evacuated areas should follow egress route directions identified in the evacuation notifications. Directions provided by mobile devices and GPS units could lead drivers into hazardous areas</i></p> <p>Per the Plumas County Sheriff's Office:</p> <p><u>Evacuation Orders</u> include the west shore of Lake Almanor from the Canyon Dam, northwest to Hwy 36 at Hwy 89. This includes the communities of Prattville, Big Meadows, and Lake Almanor West along with the Rocky Point Campground and the Canyon Dam Boat Launch.</p> <p>High Lakes (PLUMAS COUNTY) Recreational area of Plumas County east of the Butte/Plumas County line. Plumas/Butte County line east of Twain includes both sides of Hwy 70 in the areas of Rock Creek, Storrie, Tobin, Belden, Caribou Rich Bar, and Twain. Meadow Valley and Bucks Lake, Bucks Lake Rd. at Riverdance, and everything west to the Butte/Plumas County Line. This includes Snake Lake, Meadow Valley, Tollgate, Bucks Lake, Bucks Lake Highlands, and all surrounding areas.</p> <p>Caribou Rd. north to Humbug Rd. and Humboldt Rd. intersection. This includes Belden Reservoir and Butt Valley Reservoir, Prattville, Butt Reservoir Road, and everything west to the Butte/Plumas County line, and the community of Seneca south to Hwy 70.</p> <p>P Zone 1- <u>Evacuation Order</u> for High Lakes area, Storrie, Tobin, and Rock Creek. Evacuation Order for Belden, Rich Bar, Virgilia, Seneca, and Twain communities along the SR70 corridor. Evacuation Order to begin at SR70 at Pulga Rd. along the north edge of the SR70 corridor to Rich Bar Rd. from</p>

**Plumas County
Orders Cont.**

SR70 at Rich Bar Rd. to the north along the Pacific Crest Trail to the Plumas/Butte County line from the Plumas County/Butte County line west along the county line to the intersection of SR70 and Pulga Rd.

P Zone 2- Evacuation Order for Meadow Valley and Buck Lakes communities. This area includes the south edge of the SR70 corridor from Belden east to Twain, south from Twain to Snake Lake Rd. at Bucks Lake Rd., to include the communities of Spanish Ranch and Meadow Valley, from south on Bucks Lake Rd. at Snake Rd. to the intersection of Bucks Lake Rd. and Big Creek (south), from the intersection of Bucks Lake Rd. and Big Creek Rd. (south) along Bucks Lake Rd. to the Plumas/Butte County line, from Bucks Lake Rd. at the Plumas/Butte County line to the north, along the Plumas/Butte County line, where it intersects with SR70 at Pulga Rd.

P Zone 3- Evacuation Order for the Caribou area. Evacuation to include SR70 at Virgilia to the north along the east shore of Butt Valley Reservoir, to the intersection of Humbug Rd. and Humboldt Rd, to the east along Humbug Rd. to the Butte Co. line, to the south along the Butte Co. line to Chips Creek, east along Chips Creek to SR70, east along the north edge of the SR70 corridor to Virgilia.

P Zone 4A- Evacuation Order for the Paxton, Seneca, Long Valley, and East Butt Lake area. Evacuation Order to include the Paxton area at SR70, north to the Long Valley, west to the south side of Butt Valley Reservoir, from the south side of Butt Valley Reservoir to SR70 at Virgilia, east along the north edge of the SR70 corridor to Paxton.

P Zone 4B- Evacuation Order in the Long Valley and Seneca Communities starting from the Long Valley area north along Wolf Creek Rd., to the intersection of Wolf Creek Rd. and South Almanor, from the intersection of South Almanor and Wolf Creek Rd. west along South Almanor, continuing west along Fox Farm Rd. to the intersection of Humbug-Humboldt Crossing Rd., from the intersection of Fox Farm Rd. and Humbug-Humboldt Rd., to south along Prattville, Butt Valley Reservoir Rd. to the south shore of Butt Valley Reservoir, from the south shore of Butt Valley Reservoir east to Long Valley.

P Zone 5A Evacuation Order for the community of Canyon Dam. Starting at the intersection of SR89 and SR147 east to the intersection of SR89 at Old Haun Rd., from the intersection of SR89 and Old Haun Rd. north to the intersection of Old Haun Rd. and SR147, from the intersection of SR147 and Old Haun Rd. to the intersection of SR89 and SR147.

P Zone 6- Evacuation Order Humbug Rd. from the intersection of the Humbug-Humboldt Rd. west to the Butte County line and everything south of the Humbug Rd. to Humboldt Rd.

P Zone 6A- Evacuation Order beginning from the intersection of Humbug-Humboldt Crossing Rd and Fox Farm Rd, west along Fox Farm Rd to the intersection with SR36, south from the intersection of SR36 and Fox Farm Rd, south to the Butte County line, south along Butte County line to

**Evacuation Order
Cont.**

Humboldt Rd., east along Humboldt Rd to the intersection with Humbug-Humboldt Crossing Rd, continuing west to the Butte County Line, south along the Butte County Line to Humbug Rd, east along Humbug Rd to the intersection of Humboldt Rd.

P Zone 6B- Evacuation Order will begin at the intersection of Humbug Humboldt Cross Rd. at SR89, south along Humbug Humboldt Rd. to the intersection with Humboldt Rd., west to the Round Valley Creek and Deer Creek intersect, north along the Tehama County Line to the intersection SR36, east along SR36 to the intersection of SR89, south along SR89 to the intersection with Humbug Humboldt Cross Rd.

P Zone 11- Evacuation Order for the community of Round Valley Reservoir and Long Valley will include SR89 near the Clear Creek to the SR70, south to SR70 at the Feather River, east along SR70 to the intersection of SR89, north on SR89 to Dixie Creek due north to Seltzer Rd.

P Zone 11A Evacuation Order for the community of Round Valley Reservoir and Long Valley. This includes SR89 near Round Valley Reservoir and west along Long Valley Rd., to Dixie Creek and north to SR89.

P Zone 12- Evacuation Order for the community of Butterfly Valley. The Order will include Feather River Hot Springs east on SR70 to Barlow Road, southwest to Oroville-Quincey Highway, west to Snake Lake Road, north to Feather River Hot Springs.



P Zone 12A- Evacuation Order for the community of Butterfly Valley. The Evacuation Order is to begin at Blackhawk Rd at SR70, to west on Snake Lake Rd to the intersection with Powerline Easement, continuing west from the intersection of Snake Lake Rd and Powerline Easement to the Hambly Ravine, from the Hambly Ravine north to SR70, continuing east along the SR70 Corridor to the intersection with SR89 (Greenville Wye), from the intersection with SR70 and SR89 (Greenville Wye), continuing east along the SR70 corridor to the intersection with Blackhawk Rd.”

P Zone 14- Evacuation Order for the community of Greenville and Crescent Mills. The order will include SR89 at Dixie Creek, northeast to Stampfli Lane, north to Wolf Creek, northwest to SR89, north on SR89 to Hauns Creek.

P Zone 15- Evacuation Order for the community of Taylorsville. The order will include SR89 at Moccasin, northeast to Stampfli Lane at Indian Creek, east to Diamond Mountain Road, south to Genesee Road at N Valley Road, west to SR89 at Indian Falls, northeast to Moccasin.

P Zone 16- Evacuation Order for Mount Hough. The order will include SR89 at Indian Falls, east to Genesee Road at N Valley Road, south to the intersection of Forest Service Road 25N14 and Forest Service Road 24N85, west to SR70 at Barlow Road, north to SR89 at Indian Falls.

<p>Evacuation Order Cont</p>	<p>P Zone 17B- <u>Evacuation Order</u> to include the areas north of Chandler Road. Chandler Road at Oakland Camp Road east to State Route 70, north from the intersection of State Route 70 to the south border of Canyon Railroad Subdivision. The northern borders of Zones 17 and 17A are moved to the south edge of Chandler Road and remain in Evacuation Warning status.</p>
<p>Evacuation Warnings Plumas County</p>	<p>P Zone 18- <u>Evacuation Order</u> for the Peter’s Creek Area. The Order begins at Taylorsville Rodeo Grounds north to Keddie Peak, continuing north along Cook’s creek to Springs Creek, east to Enlge Mine, south from Engle Mine to Peter’s Creek, continuing south along Peter’s Creek to Taylor Diggings, west from Taylor Diggings to Talyorsville Rodeo grounds.</p>
	<p>P Zone 5- <u>Evacuation Warning</u> for the community of Prattville, which includes north of SR89, south of Lake Almanor, west from Canyon Dam and east from Humboldt Rd.</p>
	<p>P Zone 5B- <u>Evacuation Warning</u> for the Almanor West community. PLU-5B will begin at the intersection of Humbug Humboldt Cross Rd. at SR89, north along SR89 to south along the west shore of Lake Almanor to Osprey Rd., west along Osprey Rd. and continuing west along Humbug Humboldt Cross Rd. to the intersection with SR89.</p>
	<p>P Zone 7- <u>Evacuation Warning</u> for the community of Stover. This will include the intersection of SR89 at SR36, west SR36 to the Pacific Coast Trail, north to Willow Springs Camp Ground, northeast to the intersection of Old Red Bluff Highway and Warner Valley Rd., south to the intersection of SR89 and SR36.</p>
	<p>P Zone 10- <u>Evacuation Warning</u> for the community of East Shore. The Order will include the intersection of SR147 and County Rd. A13, east to Little Dyer Mountain, southeast to Dyer Mountain, south to SR89, west to SR147, north to County Rd. A13.</p>
	<p>P Zone 13- <u>Evacuation Warning</u> for the community of the northeast side of Indian Valley. The Order will include Dyer Mountain, southeast to Keddie Ridge, southeast to Diamond Mountain Road, west to Stampfli Lane, north to Wolf Creek, northwest to the intersection of N Valley Road and Pecks Valley Road, north to the intersection of Williams Valley Road and Lower Williams Valley Road, northwest to SR89 at Second Water Tower Creek, north to Dyer Mountain.</p>
	<p>P Zone 15A <u>Evacuation Warning</u> for the community of Taylorsville. This will include SR89 at Moccasin, northeast to Stamfli Lane at Indian Creek, east to Diamond Mountain Rd., south to fire perimeter south of Arlington Rd. continuing to Moccasin.</p>
	<p>P Zone 17C <u>Evacuation Warning</u> for the areas from the intersection of Chandler Rd. (east) and SR70 east to Oakland Camp Rd. and south of Mt. Hough Rd.</p>

<p>Lassen County</p> <p>Lassen County Resources</p> 	<p>LASSEN COUNTY</p> <p><i>Public traveling in or near evacuated areas should follow egress route directions identified in the evacuation notifications. Directions provided by mobile devices and GPS units could lead drivers into hazardous areas</i></p> <p>Lassen County Web site: http://www.co.lassen.ca.us Sheriff Website: https://tinyurl.com/sy9frpx6 Sheriff Facebook: https://www.facebook.com/LassenSheriff Lassen National Forest: https://www.fs.usda.gov/lassen</p>
<p>Tehama County</p> <p>Evacuation Orders Tehama County</p> <p>Evacuation Warning</p> <p>Tehama County Resources</p> 	<p>TEHAMA COUNTY</p> <p><i>Public traveling in or near evacuated areas should follow egress route directions identified in the evacuation notifications. Directions provided by mobile devices and GPS units could lead drivers into hazardous areas</i></p> <p>Per the Tehama County Sheriff's Office:</p> <p>TEH-1 (D18, D19, E18, E19) <u>Evacuation Order</u> for the St. Bernard's Lodge and Elam-Carter Creek areas.</p> <p>TEH-1 (D17, C18, C19) <u>Evacuation Warning</u> for the Wilson Creek and Slate Creek areas.</p> <p>T Zone 1- <u>Evacuation Warning</u> to include the area of Colby Creek. The order will begin at the Butte and Tehama County line, west along the Tehama County Line to the intersection with SR32, north along the SR32 corridor to the intersection with SR36, from the intersection with SR32 and SR36, east along SR36 to the intersection with Plumas and Tehama County Line.</p> <p>Tehama County Website: https://www.co.tehama.ca.us/ Sheriff Website: https://tehamaso.org/ Sheriff Facebook: https://tinyurl.com/b8n26knm Tehama Alert: https://tehamaso.org/tehama-alert/ Tehama Evacuation Map: https://tinyurl.com/2adkfc8</p>
<p>Shelter Locations</p>	<p>Plumas County</p> <ul style="list-style-type: none"> • Springs of Hope Church at 59 Bell Ln. in Quincy <p>American Red Cross Public Information Line: (855) 755-7711</p>
<p>Animal Shelters</p>	<p>Plumas County</p> <ul style="list-style-type: none"> • Plumas County Fairgrounds 204 Fairground Road, Quincy (large animals) • 201 Mill Creek Rd. Quincy (small animals) • Recreation Center 101 Meadowbrook Lane, Chester <p>Tehama County</p> <ul style="list-style-type: none"> • Tehama County Complex 1830 Walnut Street, Red Bluff (large and small animals)

Road Closures	<p>Plumas County</p> <ul style="list-style-type: none"> • Genesee Rd at North Valley Rd-No WB Arlington Rd and No NB North Valley Rd. • SR70 at West Chandler Rd – No WB SR70 and No NB Chandler Rd • Bucks Lake Rd. at Big Creek Rd – No NB Bucks Lake Rd and No EB Big Creek Rd • SR70 at SR89 (Greenville “Y”)-no WB SR70 • Bucks Lake Rd. at Lower Big Creek Rd. “Y”-no NB Bucks Lake Rd. • SR36 at SR89-no WB SR36 traffic-no SB SR89 • CA147 at Old Haun Rd.-no SB CA147/no EB Old Haun Rd. <p>Butte County</p> <ul style="list-style-type: none"> • SR70 at Deadwood Rd – No EB SR70 • Humboldt at Scout Rd (Bambi Inn) – No NB Scout Rd • SR32 at Humboldt Rd.-no EB Humboldt Rd • SR32 at Humboldt Rd.-no NB SR32 Traffic <p>Tehama County</p> <ul style="list-style-type: none"> • SR32 at SR36-no SB SR32 traffic/no EB SR36 traffic <p>Current State Highway/Route information: roads.dot.ca.gov</p>			
National Forest Closures	<p>The Lassen National Forest (LNF) implemented Forest Order 06-21-07 as of July 16, 2021 (Dixie Fire Closure Order) to protect public health and safety through September 16, 2021. For additional information, visit the LNF Website: http://www.fs.usda.gov/lassen</p> <p>The Plumas National Forest (PNF) implemented Forest Order 05-11-00-21-15 as of July 16, 2021 (Dixie Fire Closure Order) to protect public health and safety. For additional information, visit the PNF Website: https://www.fs.usda.gov/plumas</p> <p>Forest Order 05-11-00-21-16 (Phases 1 and 2 Expanded Dixie Fire Emergency Area, Road, Trail, and Developed Recreation Site Closure Order) https://tinyurl.com/74hf8rk3</p>			
Lassen Volcanic National Park	<p>Warner Valley and Juniper Lake areas will be closed to all access and the entire park will be closed to back country Camping.</p>			
ASSIGNED RESOURCES				
Engines: 375	Water Tenders: 79	Helicopters: 20	Hand Crews: 92	Dozers: 72
Other: 1,270		Total Personnel: 5,168		
Air Tankers:	<p>Numerous firefighting air tankers from throughout the State are flying fire suppression missions as conditions allow.</p>			
<p>Cooperating Agencies: Plumas National Forest, Lassen National Forest, Butte County Sheriff's Office, Plumas County Sheriff's Office, California Highway Patrol, Pacific Gas & Electric, Union Pacific Railroad, Sierra Pacific Industries, CAL OES, CAL-EMSA, California National Guard, California Conservation Corps, CAL TRANS, California Department of Corrections and Rehabilitation, Burlington Northern Santa Fe, and Lassen County Sheriff's Office</p>				

To learn more about wildfire preparedness visit:

www.readyforwildfire.org

###