



DIXIE FIRE INCIDENT UPDATE

Date: 08/30/2021 Time: 7:00 p.m.



@USFSPlumas
@LassenNF
@LassenNPS
@BLMNational
@cal_fire



@USFSPlumas
@LassenNF
@LassenNPS
@BLMNational
@calfire

West Zone Information Line: (530) 592-0838
East Zone Information Line: (530) 289-6735
Media Line: (530) 588-0845
Incident Website: www.fire.ca.gov
Email Sign-Up: tinyurl.com/dbdhsfd3

INCIDENT FACTS

Incident Start Date: 7/13/2021		Incident Start Time: 5:15 p.m.	
Incident Type: Vegetation		Cause: Under Investigation	
Incident Location: Feather River Canyon near Cresta Powerhouse			
CAL FIRE Unit: Butte, Lassen-Modoc, Tehama			
Unified Command Agencies: CAL FIRE, United States Forest Service, National Park Service			
Size: 777,741 acres	Containment: 48%	Expected Full Containment: TBD	
First Responder Fatalities: 0		First Responder Injuries: 3	
Civilian Fatalities: 0		Civilian Injuries: 0	
Structures Threatened: 13,614	Single Residences Destroyed: 685		Single Residences Damaged: 52
	Multiple Residences Destroyed: 8		Multiple Residences Damaged: 4
	Non-residential Commercial Destroyed: 139		Non-residential Commercial Damaged: 10
	Other Minor Structures Destroyed: 437		Other Minor Structures Damaged: 26
	Mixed Commercial/Residential Destroyed: 8		Mixed Commercial/Residential Damaged: 0
Total Destroyed: 1,277			
Total Damaged: 92			

CURRENT SITUATION

Current Situation




Dixie Fire West Zone: Firefighters continue to aggressively fight active fire on several fronts, as elevated wind conditions persist and contribute to erratic fire behavior. Red flag warnings are in place through Tuesday night. Aircraft will continue to provide support as conditions allow. Firefighters continue to patrol fire lines, reinforce primary control lines, and establish secondary and contingency lines. Fire continues to burn in steep and rugged terrain.

Incident Videos





Residents are encouraged to stay vigilant and to monitor evacuation information and road closures, including social media and local, law enforcement websites, for the most current information. Residents will see smoke coming from trees and stumps for days following their return. Proceed with caution because burned out areas may have unseen hazards. Residents are encouraged to call 911 if they are concerned about any active flames near their homes or businesses.


<p>Current Situation</p>	<p>Dixie Fire East Zone: Low relative humidity and Red Flag warnings are expected to continue through Tuesday evening. Strong southwest winds created extreme fire behavior, resulting in large columns of smoke that continued to challenge firefighters on Grizzly Ridge. Fire Crews shored up the dozer lines, along Grizzly ridge as they add depth and continue to firmly hold the line. Dozer lines are are being extended east of Grizzly ridge to tie the fire back in to the Walker scar. Mop up continues in Genesee Valley and into Taylorsville with tactical patrols on active look out for any hot spots and responding to any smoke reports. New contingency lines are being added between the fire, Greenhorn, Portola, and the communities further south all the way around North Lake Davis to protect the homes, should the need arise.</p>
<p>Dixie Fire Evacuation Map</p>  <p>Damage Assessment Map</p> <p>Recovery Info</p>	<p>For more information on the Dixie Fire, click the following links:</p> <p>CAL FIRE Website- https://www.fire.ca.gov/incidents USFS Information- https://inciweb.nwcg.gov/incident/7690/</p> <p>**Refer to the Evacuation Map for up-to-date notices. All evacuation zones may not be listed on this fact sheet.</p> <p>Dixie Fire Structure Status Map (CAL FIRE) https://tinyurl.com/2m9en9t4</p> <p>Plumas County Recovery Information: https://tinyurl.com/c8c8s5rd</p>
<p>Plumas County Evacuation Orders</p>	<p><u>PLUMAS COUNTY EVACUATION ORDERS</u></p> <ul style="list-style-type: none"> • Long Valley and north of Seneca areas [PLU Zone 004B] • Canyon Dam [PLU Zone 5C] • Humbug Road from the intersection of the Humbug-Humboldt Road west to the Butte County line and everything south of the Humbug Road [PLU Zone 006] • Hwy 36 south to the west side of Hwy 89, including Mud Lake, Soldiers Meadows, and Shanghai Creek area, south to Humbug Road, and west to Butte County line [PLU Zone 006A] • Humbug Humboldt Cross Rd. at SR89, south along Humbug Humboldt Rd. to the intersection with Humboldt Rd., west to the Round Valley Creek and Deer Creek intersect, north along the Tehama County Line to the intersection SR36, east along SR36 to the intersection of SR89, south along SR89 to the intersection with Humbug Humboldt Cross Rd. [PLU Zone 6B] • From the Hwy 89/Hwy 36 Junction, north along Stover Mountain Road to the County Line, and west from the Hwy 89/Hwy 36 Junction along the south side of the highway to the county line. [PLU Zone 007] • Chester Juniper Lake Road north, Hwy 312 northwest, Forest Road 28N61 north west. [PLU Zone 008A]

**Plumas County
Evacuation
Orders**

- Round Valley Reservoir, Dixie Canyon, Indian Falls [PLU Zone 11]
- North and Eastern parts of Indian Valley, from upper Williams Valley and upper Pecks Valley east to include all portions of North Valley Rd. Residents of Diamond Mtn. Rd can return home. [PLU Zone 013]
- Greenville area [PLU Zone 014]
- Taylorsville [PLU Zone 15A]
- East side of Mt. Hough, east to Tower Rock and the south edge of Genesee. Includes Emigrant Rd. Zone [PLU Zone 16A]
- Peters Creek Area, North Arm [PLU Zone 18A/B]
- Only residents of Diamond Mountain Road are permitted to return home, and can only go up Diamond Mountain Road to Lights Creek Lane; there is a road closure just past Lights Creek Lane. Lone Rock, Includes Moonlight Valley, Engel Mine, Lone Rock Valley, and a portion of Growers Blvd. USFS Rd. 28N32 intersection of Plumas/Lassen line, and east to Diamond Mountain area, south to Lone Rock [PLU Zone 19]
- Heart “K” Ranch, Includes Taylor Diggins Mine, north to Engel Mine, east to Lower Lone Rock, south to the border to Zone 28, west to the Taylor Diggins Mine [PLU Zone 020]
- Grizzly/Tower: Beckwourth Genesee Rd south of Antelope Lake Rd to Grizzly Ridge and North of Argentine Lookout [PLU Zone 21]
- ALL OF GENESEE VALLEY, southeast of Taylorsville up the Genesee Rd to just south of Babcock Crossing, Walker
- Mine Road, north portion of Beckwourth Genesee Road. [PLU Zone 28]
- Moonlight Valley, Engel Mine, Lone Rock Valley, and a portion of Fruit Growers Blvd. [PLU Zone 29]
- Antelope, includes the area surrounding Antelope Lake, North to the Plumas/Lassen Line, East to the Plumas Lassen Line, including Fruit Growers Blvd USFS Road 28N32, Indian Creek Road, Diamond Mountain Way, and the area of Thompson Creek & Boulder Creek. [PLU Zone 30]
- The unpopulated area of Babcock Crossing, Elephants Playground, and Murdock Crossing areas. This includes Beckwourth-Genesee at Clover Creek Loop, North to area of Drum Bridge, North to area of Babcock crossing. East to Big Flat Spring, South to 25N05, West to Beckwourth Genesee Road [PLU Zone 31]
- Ingalis: South of Beckwourth Genesee Road to the NW side of Lake Davis along Grizzly Ridge to the west and including the Walker Mine [PLU Zone 33]
- North of Lake Davis from the intersection of Beckwourth-Taylorsville Road and the Bagley pass Road, north to Zone 31 [PLU 35-A]
- Lake Davis, north of Lake Davis Road to Gate Place, includes all sides of Lake Davis [PLU 35-B]
- Manzanita Mtn. Echo Lake areas. North of Hwy 36 [PLU Zone 38]

<p>Plumas County Evacuation Orders</p>	<ul style="list-style-type: none"> • SwainMtn, Echo lake, Star Butte area [PLU Zone 39] • Sifford Mountain, North Stover Mountain [PLU Zone 40] • Harkness and Warner Valley, Kelly Mountain [PLU Zone 041]
<p>Plumas County Evacuation Warning</p>	<p><u>PLUMAS COUNTY EVACUATION WARNINGS</u></p> <ul style="list-style-type: none"> • Caribou Rd north to the Humbug Rd and Humboldt Rd intersection This includes Belden Reservoir and Butt Valley Reservoir [PLU Zone 3] • The community of Seneca south to Hwy70 [PLU Zone 4A] • East shore of Highway 147 [PLU Zone 010] • Northwest of Round Valley Lake to Long Valley Mine and north to Hwy 89 [PLU Zone 011] • Crescent Mills [PLU Zone 014A] • North of Mt. Hough, west of Taylorsville [PLU Zone 15] • Mt. Hough north of Quincy to south of Arlington Road, and Oakland Campground area [PLU Zone 016B] • North side of Chandler Road from Quincy Jct. Rd east to Hwy 70 and the north side of Hwy 70 from Chandler Rd east to just west of Massack.[PLU Zone 17-C and 17-D] • Hwy 70 at Massack, east to the east side of Lee Summit and everything north of those locations to the area of Argentine Rock and the south boundary of Zone 21. This includes Greenhorn and the north side of Spring Garden [PLU Zone 22-A] • Hwy 70 at the east side of Lee Summit, east to the area of Hwy 70 and Mohawk Vista West entrance and everything north of those locations to the area of Happy Valley and the south boundary of Zone 33. This includes the north side of Sloat, Cromberg, Mt. Tomba, and the north side of Hwy 70 near Blairsden [PLU 32-A] • Dixie Mountain, north to the Plumas Lassen County Line, to include, Jordan Flats, Ferris Flat, Fitch Canyon and Cottonwood Mountain [PLU Zone 34] • North side of Delleker. Hwy 70 at Willow Creek Rd, east to Hwy 70 at West Street (Portola) and everything north to Smith Peak.[PLU 35-C] • North side of Hwy 70 from Mohawk Vista Drive west entrance, east to Hwy 70 at Willow Creek Road and everything north to Smith Peak and Five Points. This includes the area of Mohawk Vista.[PLU 36-A] • North side of Delleker. Hwy 70 at Willow Creek Rd, east to Hwy 70 at West Street (Portola) and everything north to Smith Peak.[PLU 36-C] • East of Crocker Mountain toward Reconnaissance Peak and Dixie Mountain and from the Beckwourth Genesee Road at 23N53 north to 28N01 [PLU 37] • Beckwourth-Genesee Road at USFS road 23N53, north to Zone 7. From Crocker Mtn east toward reconnaissance Peak. [PLU 42-A]

<p>Plumas County Evacuation Warning</p> <p>Dixie Fire Plumas County Fire Information</p> 	<ul style="list-style-type: none"> • North side of Beckwourth. North side of Hwy 70 from County Rd A23, east to County Rd A24 and north toward Table Rock [PLU 42-C] • North side of Portola. Hwy 70 at West Street east to Hwy 70 at A23 (Beckwourth-Calpine Road) and everything north to the southern edge of 35-B (south of Lake Davis) [PLU 42-D] • Sugar Loaf: Frenchman Road near Bloomer Lake Road, north to the county line, and the Plumas side of Doyle Grade [PLU Zone 43A] <p>Plumas County Website: https://www.plumascounty.us Sheriff Website: https://plumascounty.us/587/Sheriff-Coroner Sheriff Dixie Fire Information: https://plumascounty.us/2868/Dixie-Fire-Information Sheriff Facebook: https://www.facebook.com/plumascountysheriff Plumas National Forest: https://www.fs.usda.gov/plumas</p>
<p>Butte County Evacuation Orders/Warnings</p> <p>Dixie Fire Butte County Fire Information</p> 	<p><u>BUTTE COUNTY EVACUATION ORDERS</u></p> <p>None</p> <p><u>BUTTE COUNTY EVACUATION WARNINGS</u></p> <p>None</p> <p>Butte County Website: http://www.buttecounty.net/ Sheriff Website: http://www.buttecounty.net/sheriffcoroner Sheriff Facebook: https://www.facebook.com/bcsonews Sheriff Twitter: @ButteSheriff Evacuation Map: https://tinyurl.com/4nm69873</p>
<p>Lassen County Evacuation Orders</p>	<p><u>LASSEN COUNTY EVACUATION ORDERS</u></p> <ul style="list-style-type: none"> • North of Hwy 36 south of Hwy 44 from the Lassen County Line east to Devil’s Corral – Zones LAS-E027-A, E029-A, E028 • The area south of Hwy 44 from the Lassen County line east to McCoy Flat including Silver Lake, Juniper Lake, and the Caribou Wilderness Area – Zone LAS-E031A&B • South of Hwy 36 south and east of Mtn Meadows Reservoir east to Coppervale – Zones LAS-E019, E018, E026, E017-A • Janesville and Milford east of the Plumas County Ln from Janesville Grade south to Milford Grade along the mountain side (unpopulated area) Zones LAS-E012-K, E010-B, C, F

<p>Tehama County Resources</p> 	<ul style="list-style-type: none"> • TEH 1 (D18, D19, E18, E19)- for the St. Bernard's Lodge and Elam-Carter Creek areas. <p>Tehama County Website: https://www.co.tehama.ca.us/ Sheriff Website: https://tehamaso.org/ Tehama Alert: https://tehamaso.org/tehama-alert/ Tehama Evacuation Map: https://tinyurl.com/2adkfc8</p>
<p>Evacuation Orders Shasta County</p> <p>Evacuation Warnings Shasta County</p>	<p><u>SHASTA COUNTY EVACUATION ORDERS</u> Hat Creek Rim east to the Shasta County Line and south of SR-44</p> <p><u>SHASTA COUNTY EVACUATION WARNINGS</u> The areas of Hat Creek and Old Station for both sides of SR-44 from Big Pines Road north of Brians Way</p>
<p>Shelter Locations</p>	<p>Plumas County/Lassen County</p> <ul style="list-style-type: none"> • Holy Family Catholic Church 108 Taylor Ave. Portola, CA <p>American Red Cross Public Information Line: (855) 755-7711</p> <p>(See below for evacuee campsite information)</p>
<p>Animal Shelters</p>	<p>Plumas County</p> <ul style="list-style-type: none"> • Plumas County Fairgrounds 204 Fairground Road, Quincy (large animals) • 201 Mill Creek Rd. Quincy (small animals) • Recreation Center 101 Meadowbrook Lane, Chester • If you need assistance with animals contact Plumas County Animal Services at 283-3673 or 283-6300. Large animals/livestock can also be accommodated. <p>Tehama County</p> <ul style="list-style-type: none"> • Tehama County Complex 1830 Walnut Street, Red Bluff (large and small animals)
<p>Wildlife Rescue</p>	<p>Wildlife Disaster network</p> <ul style="list-style-type: none"> • Response for injured wildlife: 1-800-942-6459 • Gold Country Wildlife Rescue: 1-530-885-0862 <p><i>Public traveling in or near evacuated areas should follow egress route directions identified in the evacuation notifications. Directions provided by mobile devices and GPS units could lead drivers into hazardous areas. Motorists are encouraged to call 1-800-427-7623 for highway information as roadway conditions remain dynamic.</i></p>

<p>Road Closures</p>	<p><u>Tehama County</u></p> <p>None</p> <p><u>Shasta County</u></p> <ul style="list-style-type: none"> • Lassen Volcanic National Park (LVNP) is closed. <p><u>Lassen County</u></p> <ul style="list-style-type: none"> • SR-36 is closed between Mooney Rd in Westwood to the junctions of SR-44 • Janesville Grade @ “Granite Lookout.” <p><u>Plumas County</u></p> <ul style="list-style-type: none"> • Indian Falls Road @ SR-89. No westbound Indian Falls Road traffic. • Greenville Wolf Creek Road just west of SR-89. No westbound Greenville Wolf Creek Road traffic. • Pecks Valley Road northbound @ North Valley Road eastbound. • North Valley Road northbound @ North Arm Road. • Dixie Valley Road @ SR-89. No northbound Dixie Valley Road traffic. • Arlington Road eastbound at Viacava Ranch Road. No eastbound Arlington Road traffic. • Main Street both directions @ SR-89 • Beckwourth Genesee Road westbound @ Antelope Road
<p>National Forest Closures</p>	<p>The Pacific Southwest Region is temporarily closing all R5 National Forests to provide better public and firefighter safety due to extreme fire conditions throughout the state and strained firefighting resources throughout the country. This closure will be effective on Tuesday, August 31, 2021, at 11:59 p.m. through September 17, 2021, at 11:59 p.m. This Order does not affect the Humboldt-Toiyabe National Forest, which is not in the Pacific Southwest Region. (See Regional Order No. 21-07: Emergency Forest Closure link: https://www.fs.usda.gov/Internet/FSE_DOCUMENTS/fseprd949149.pdf).</p> <p>The Lassen National Forest's Order No. 06-21-08: Expanded Dixie Fire Closure Order prohibits the public from entering within the Dixie Fire Closure Area or any National Forest System Roads or trails described in Exhibits A & B. (https://www.fs.usda.gov/Internet/FSE_DOCUMENTS/fseprd940211.pdf). This Order is in effect until November 30, 2021.</p>

Bureau of Land Management	The Bizz Johnson National Recreation Trail near Susanville, as the Bureau of Land Management has rescinded a temporary emergency closure associated with the Dixie Fire. Also reopened are the Hobo Camp and Devil's Corral trailheads and all other BLM-managed lands that were affected by the emergency closure that went into effect Aug. 16. This includes BLM-managed lands south of California Highway 36, west of U. S. 395. and north and east of the Lassen National Forest boundary.			
Lassen Evacuee Campsites	The Lassen National Forest has the Christine Campground on Eagle Lake Ranger District and the Bridge Campground on the Hat Creek Ranger District available for evacuees. Evacuee's primary residence must be under mandatory evacuation and need to check in with the campsite's hosts. Before you go, make sure the campgrounds are not under any evacuation warnings. Contact Brian.newman@usda.gov or call 530-338-8745.			
Plumas Evacuee Campsites	Plumas National Forest - Campgrounds available to evacuees include Meadow Camp, Rock Creek, and Deanes Valley Campgrounds in the Meadow Valley area, in addition to Red Bridge Campground off La Porte Road. Contact the Plumas National Forest Supervisors Office at (530) 283-2050 or the Mt. Hough Ranger District at (530) 283-0555 for more information.			
Lassen Volcanic National Park	All of Lassen National Park is closed to all access due to the Dixie Fire.			
ASSIGNED RESOURCES				
Engines: 280	Water Tenders: 132	Helicopters: 19	Hand Crews: 40	Dozers: 92
Other: 1,168		Total Personnel: 3,363		
Air Tankers:	Numerous firefighting air tankers from throughout the State are flying fire suppression missions as conditions allow.			
Cooperating Agencies: Butte County Sheriff's Office, Plumas County Sheriff's Office, Lassen County Sheriff's Office, Tehama County Sheriff's Office, Shasta County Sheriff's Office, CHP, PG&E, CAL OES, CAL-EMSA, California National Guard, California Conservation Corps, CAL TRANS, Sierra Pacific Industries, W.M. Beaty and Associates, Collins Pine, California Department of Corrections, Burlington Northern Santa Fe Railroad, Union Pacific Railroad				

To learn more about wildfire preparedness visit:
www.readyforwildfire.org

###