



DIXIE FIRE INCIDENT UPDATE

Date: 08/31/2021 Time: 7:00 p.m.



@USFSPlumas
@LassenNF
@LassenNPS
@BLMNational
@cal_fire



@USFSPlumas
@LassenNF
@LassenNPS
@BLMNational
@calfire

West Zone Information Line: (530) 592-0838
East Zone Information Line: (530) 289-6735
Media Line: (530) 588-0845
Incident Website: www.fire.ca.gov
Email Sign-Up: tinyurl.com/dbdhsfd3

INCIDENT FACTS

Incident Start Date: 7/13/2021		Incident Start Time: 5:15 p.m.	
Incident Type: Vegetation		Cause: Under Investigation	
Incident Location: Feather River Canyon near Cresta Powerhouse			
CAL FIRE Unit: Butte, Lassen-Modoc, Tehama			
Unified Command Agencies: CAL FIRE, United States Forest Service, National Park Service			
Size: 819,956 acres	Containment: 49%	Expected Full Containment: TBD	
First Responder Fatalities: 0		First Responder Injuries: 3	
Civilian Fatalities: 0		Civilian Injuries: 0	
Structures Threatened: 14,206	Single Residences Destroyed: 688		Single Residences Damaged: 52
	Multiple Residences Destroyed: 8		Multiple Residences Damaged: 4
	Non-residential Commercial Destroyed: 139		Non-residential Commercial Damaged: 10
	Other Minor Structures Destroyed: 439		Other Minor Structures Damaged: 26
Total Destroyed: 1,282	Mixed Commercial/Residential Destroyed: 8		Mixed Commercial/Residential Damaged: 0
Total Damaged: 92			

CURRENT SITUATION

Current Situation




Dixie Fire West Zone: Wind continues to increase fire activity on the northern portion of the fire outside the Caribou Wilderness and in the Lassen Volcanic National Park. The portion of the fire in the National Park continued to burn back into the main portion of the fire flank to the west towards HWY 44. The northeastern portion continued to burn towards Westwood Logging Road and Highway 44 with active runs, torching, and short to mid-range spotting. The remainder of the fire continued to smolder and have some low intensity ground fire. Wind velocity is expected to decrease overnight, with temperatures also decreasing.

Incident Videos



The Union Pacific Fire Train continues to protect critical infrastructure. A critical fire weather pattern is predicted to continue, with Red Flag warnings in effect due to gusty southwest winds and very low, single digit, relative humidity. Aircraft will continue to provide support as conditions allow. Firefighters continue to patrol fire lines, reinforce primary control lines, and

<p>Current Situation</p>	<p>establish secondary and contingency lines. Fire continues to burn in steep and rugged terrain.</p> <p>Residents are encouraged to stay vigilant and to monitor evacuation information and road closures, including social media and local, law enforcement websites, for the most current information. Residents will see smoke coming from trees and stumps for days following their return. Proceed with caution because burned out areas may have unseen hazards. Residents are encouraged to call 911 if they are concerned about any active flames near their homes or businesses. Damage assessment remains ongoing. Change in threatened structures due to new Evacuation Warnings, in Lassen, Plumas and Shasta County.</p> <p>Dixie Fire East Zone: Firefighters actively engaged the fire along Queens Creek Road. Fairly intense firefighting by air and ground resources have checked the spread but have not completely halted forward movement. Spot fires across the road and rough conditions are making operations difficult for firefighters. In the Mount Ingalls, Red Clover Creek areas, low relative humidity and strong southwest Red Flag winds increased fire activity causing large columns of smoke across the region. Fire Crews continue to reinforce the dozer lines along Grizzly Ridge as they firmly hold the line on the western side. Mop up continues around the homes in the Devil’s Punchbowl area where dozer lines were added with tactical patrols responded to any smoke reports while actively looking for any hot spots. New contingency lines are being added around the fire from Lake Davis, Portola area all the way around towards Milford, to keep the fire from moving towards the homes.</p>
<p>Dixie Fire Evacuation Map</p>  <p>Damage Assessment Map</p> <p>Recovery Info</p>	<p>For more information on the Dixie Fire, click the following links:</p> <p>CAL FIRE Website- https://www.fire.ca.gov/incidents USFS Information- https://inciweb.nwcg.gov/incident/7690/</p> <p>**Refer to the Evacuation Map for up-to-date notices. All evacuation zones may not be listed on this fact sheet.</p> <p>Dixie Fire Structure Status Map (CAL FIRE) https://tinyurl.com/2m9en9t4</p> <p>Plumas County Recovery Information: https://tinyurl.com/c8c8s5rd</p>
<p>Plumas County Evacuation Orders</p> <p>Plumas County</p>	<p><u>PLUMAS COUNTY EVACUATION ORDERS</u></p> <ul style="list-style-type: none"> • Beckwourth Genesee Road east through Dixie Valley Rd to the Plumas County line and north to the Plumas County line. This includes Dixie Valley and Frenchman Lake. [PLU 34, PLU 37, PLU 43-A and 43-B] • Long Valley and north of Seneca areas [PLU Zone 004B] • Canyon Dam [PLU Zone 5C]



Evacuation Orders

- Humbug Humboldt Cross Rd. at SR89, south along Humbug Humboldt Rd. to the intersection with Humboldt Rd., west to the Round Valley Creek and Deer Creek intersect, north along the Tehama County Line to the intersection SR36, east along SR36 to the intersection of SR89, south along SR89 to the intersection with Humbug Humboldt Cross Rd. [PLU Zone 6B]
- Round Valley Reservoir, Dixie Canyon, Indian Falls [PLU Zone 11]
- North and Eastern parts of Indian Valley, from upper Williams Valley and upper Pecks Valley east to include all portions of North Valley Rd. Residents of Diamond Mtn. Rd can return home. [PLU Zone 013]
- Greenville area [PLU Zone 014]
- Taylorsville [PLU Zone 15A]
- East side of Mt. Hough, east to Tower Rock and the south edge of Genesee. Includes Emigrant Rd. Zone [PLU Zone 16A]
- Peters Creek Area, North Arm [PLU Zone 18A/B]
- Only residents of Diamond Mountain Road are permitted to return home, and can only go up Diamond Mountain Road to Lights Creek Lane; there is a road closure just past Lights Creek Lane. Lone Rock, Includes Moonlight Valley, Engel Mine, Lone Rock Valley, and a portion of Growers Blvd. USFS Rd. 28N32 intersection of Plumas/Lassen line, and east to Diamond Mountain area, south to Lone Rock [PLU Zone 19]
- Heart “K” Ranch, Includes Taylor Diggins Mine, north to Engel Mine, east to Lower Lone Rock, south to the border to Zone 28, west to the Taylor Diggins Mine [PLU Zone 020]
- Grizzly/Tower: Beckwourth Genesee Rd south of Antelope Lake Rd to Grizzly Ridge and North of Argentine Lookout [PLU Zone 21]
- ALL OF GENESEE VALLEY, southeast of Taylorsville up the Genesee Rd to just south of Babcock Crossing, Walker
- Mine Road, north portion of Beckwourth Genesee Road. [PLU Zone 28]
- Moonlight Valley, Engel Mine, Lone Rock Valley, and a portion of Fruit Growers Blvd. [PLU Zone 29]
- Antelope, includes the area surrounding Antelope Lake, North to the Plumas/Lassen Line, East to the Plumas Lassen Line, including Fruit Growers Blvd USFS Road 28N32, Indian Creek Road, Diamond Mountain Way, and the area of Thompson Creek & Boulder Creek. [PLU Zone 30]
- The unpopulated area of Babcock Crossing, Elephants Playground, and Murdock Crossing areas. This includes Beckwourth-Genesee at Clover Creek Loop, North to area of Drum Bridge, North to area of Babcock crossing. East to Big Flat Spring, South to 25N05, West to Beckwourth Genesee Road [PLU Zone 31]
- Ingalis: South of Beckwourth Genesee Road to the NW side of Lake Davis along Grizzly Ridge to the west and including the Walker Mine

Plumas County

<p>Evacuation Orders</p>	<p>[PLU Zone 33]</p> <ul style="list-style-type: none"> • North of Lake Davis from the intersection of Beckwourth-Taylorville Road and the Bagley pass Road, north to Zone 31 [PLU 35-A] • Lake Davis, north of Lake Davis Road to Gate Place, includes all sides of Lake Davis [PLU 35-B] • Manzanita Mtn. Echo Lake areas. North of Hwy 36 [PLU Zone 38] • Swain Mtn, Echo lake, Star Butte area [PLU Zone 39] • Sifford Mountain, North Stover Mountain [PLU Zone 40] • Harkness and Warner Valley, Kelly Mountain [PLU Zone 041]
<p>Plumas County Evacuation Warning</p>	<p><u>PLUMAS COUNTY EVACUATION WARNINGS</u></p> <ul style="list-style-type: none"> • Humbug Road from the intersection of the Humbug-Humboldt Road west to the Butte County line and everything south of the Humbug Road [PLU Zone 006] • Hwy 36 south to the west side of Hwy 89, including Mud Lake, Soldiers Meadows, and Shanghai Creek area, south to Humbug Road, and west to Butte County line [PLU Zone 006A] • From the Hwy 89/Hwy 36 Junction, north along Stover Mountain Road to the County Line, and west from the Hwy 89/Hwy 36 Junction along the south side of the highway to the county line. [PLU Zone 007] • Chester Juniper Lake Road north, Hwy 312 northwest, Forest Road 28N61 north west. [PLU Zone 008A] • Caribou Rd north to the Humbug Rd and Humboldt Rd intersection This includes Belden Reservoir and Butt Valley Reservoir [PLU Zone 3] • The community of Seneca south to Hwy70 [PLU Zone 4A] • East shore of Highway 147 [PLU Zone 010] • Northwest of Round Valley Lake to Long Valley Mine and north to Hwy 89 [PLU Zone 011] • Crescent Mills [PLU Zone 014A] • North of Mt. Hough, west of Taylorville [PLU Zone 15] • Mt. Hough north of Quincy to south of Arlington Road, and Oakland Campground area [PLU Zone 016B] • North side of Chandler Road from Quincy Jct. Rd east to Hwy 70 and the north side of Hwy 70 from Chandler Rd east to just west of Massack.[PLU Zone 17-C and 17-D] • Hwy 70 at Massack, east to the east side of Lee Summit and everything north of those locations to the area of Argentine Rock and the south boundary of Zone 21. This includes Greenhorn and the north side of Spring Garden [PLU Zone 22-A] • Hwy 70 at the east side of Lee Summit, east to the area of Hwy 70 and Mohawk Vista West entrance and everything north of those locations to the area of Happy Valley and the south boundary of Zone 33. This

Plumas County Evacuation

<p>Warning</p> <p>Dixie Fire Plumas County Fire Information</p> 	<p>includes the north side of Sloat, Cromberg, Mt. Tomba, and the north side of Hwy 70 near Blairsden [PLU 32-A]</p> <ul style="list-style-type: none"> • North side of Delleker. Hwy 70 at Willow Creek Rd, east to Hwy 70 at West Street (Portola) and everything north to Smith Peak.[PLU 35-C] • North side of Hwy 70 from Mohawk Vista Drive west entrance, east to Hwy 70 at Willow Creek Road and everything north to Smith Peak and Five Points. This includes the area of Mohawk Vista.[PLU 36-A] • North side of Delleker. Hwy 70 at Willow Creek Rd, east to Hwy 70 at West Street (Portola) and everything north to Smith Peak.[PLU 36-C] • Beckwourth-Genesee Road at USFS road 23N53, north to Zone 7. From Crocker Mtn east toward reconnaissance Peak. [PLU 42-A] • North side of Beckwourth. North side of Hwy 70 from County Rd A23, east to County Rd A24 and north toward Table Rock [PLU 42-C] • North side of Portola. Hwy 70 at West Street east to Hwy 70 at A23 (Beckwourth-Calpine Road) and everything north to the southern edge of 35-B (south of Lake Davis) [PLU 42-D] <p>Plumas County Website: https://www.plumascounty.us Sheriff Website: https://plumascounty.us/587/Sheriff-Coroner Sheriff Dixie Fire Information: https://plumascounty.us/2868/Dixie-Fire-Information Sheriff Facebook: https://www.facebook.com/plumascountysheriff Plumas National Forest: https://www.fs.usda.gov/plumas</p>
<p>Butte County</p> <p>Dixie Fire Butte County Fire Information</p> 	<p><u>BUTTE COUNTY EVACUATION ORDERS/WARNINGS</u></p> <p>None</p> <p>Butte County Website: http://www.buttecounty.net/ Sheriff Website: http://www.buttecounty.net/sheriffcoroner Sheriff Facebook: https://www.facebook.com/bcsonews Sheriff Twitter: @ButteSheriff</p>
<p>Lassen County Evacuation Orders</p>	<p><u>LASSEN COUNTY EVACUATION ORDERS</u></p> <ul style="list-style-type: none"> • North of Hwy 44 from Forest Route 33NO2 east to County Rd A21 and north to Crater Lake Campground – Zones LAS-E035-F • North of Hwy 36 south of Hwy 44 from the Lassen County Line east to Devil’s Corral – Zones LAS-E027-A, E029-A, E028 • The area south of Hwy 44 from the Lassen County line east to McCoy Flat including Silver Lake, Juniper Lake, and the Caribou Wilderness Area – Zone LAS-E031A&B • South of Hwy 36 south and east of Mtn Meadows Reservoir east to Coppervale – Zones LAS-E019, EO18, E026, E017-A

**Lassen County
Evacuation
Warnings**

- Janesville and Milford east of the Plumas County Ln from Janesville Grade south to Milford Grade along the mountain side (unpopulated area) Zones LAS-E012-K, E010-B, C, F

Evacuation Warnings remain in place for:

- Milford area east (lake side) of Hwy 395 from the Thunder Mountain Rd intersection south to County Rd A26/Garnier Rd. This includes the south side of County Rd A25 east to but NOT including Sierra Army Depot – Zones LAS-E011-A, E008-A, B, E002-B, C
- Antelope Mountain and Campbell Mountain area east of County Rd A21 and west of County Rd A1 – Zone LAS-E035-B and E035-I
- Janesville and Milford west of Hwy 395 from Janesville Grade south to Milford Grade and west to the base of the mountains (unpopulated area) Zones LAS-E012-F,J LAS-E010-G&H LAS-E010A, D, E and LAS-E009-B
- Milford west (mountain side) of Hwy 395 from Milford Grade south to the intersection of County Rd A26 Garnier Rd - Zones LAS-E009-A and E001-A
- South of Hwy 36 from Devil’s Corral east to Korver Rd and south to Gold Run Rd Zone LAS-E016-G
- Clear Creek, Westwood, and Pine Town area south of Hwy 36 from the Lassen County line east to the Willard Hill area – Zones LAS-E020, E023, E027-B, E029-B
- Bizz Johnson Trail area south of Hwy 36 from Thumper Hill east to Miller Crossing and south to Bauer Rd – Zone LAS-016-B,D,E
- Willard Creek Rd south of Hwy 36 and Korver Rd from Hwy 36 south to the fork of Korver Rd – Zones LAS-E016-A and E017-C
- Area south of Hwy 44, north of Hwy 36, west to Hog Flat Reservoir – Zones LAS-E030-A & B
- Bogard area north of Hwy 44 from Pittville Rd east to County Rd A21 and north to Blacks Mountain, Harvey Mountain and south of Ashurst Lake – Zones LAS-E035-D,E,F,G
- West of County Rd A1 from the A21 intersection north to Forest Services Route 32NO2 – Zone LAS-E035-C

**Lassen County
Resources**





Lassen County Damage Inspection Map: <https://arcg.is/0GvCeX>

Lassen County Web site: <http://www.co.lassen.ca.us>

Sheriff Website: <https://tinyurl.com/sy9frpx6>

Sheriff Facebook: <https://www.facebook.com/LassenSheriff>

Lassen National Forest: <https://www.fs.usda.gov/lassen>

<p>Tehama County Evacuation Orders/Warnings</p> <p>Dixie Fire Tehama County Fire Information</p>  <p>Tehama County Resources</p> 	<p><u>TEHAMA COUNTY EVACUATION ORDERS</u></p> <p>None</p> <p><u>TEHAMA COUNTY EVACUATION WARNINGS</u></p> <ul style="list-style-type: none"> • TEH C18 - for the area of Wilson Lake. • TEH C19 - for the area to the east of Wilson Lake, to the Tehama/Plumas County line. • TEH B17 and C17 - for the area of Childs Meadows/Highlands Resort. This will include subzones 227 and 228 Area of Mill Creek, south of Lassen Volcanic Park • TEH 1 (D17)- for the Wilson Creek, Slate Creek, and Area of Mill Creek, south of Lassen Volcanic Park • TEH 1 (D18, D19, E18, E19)- for the St. Bernard's Lodge and Elam-Carter Creek areas. <p>Tehama County Website: https://www.co.tehama.ca.us/ Sheriff Website: https://tehamaso.org/ Tehama Alert: https://tehamaso.org/tehama-alert/ Tehama Evacuation Map: https://tinyurl.com/2adkfc8</p>
<p>Evacuation Orders Shasta County</p> <p>Evacuation Warnings Shasta County</p> <p>Shasta County Resources</p>	<p><u>SHASTA COUNTY EVACUATION ORDERS</u></p> <p>Hat Creek Rim east to the Shasta County Line and south of SR-44</p> <p><u>SHASTA COUNTY EVACUATION WARNINGS</u></p> <p>The areas of Hat Creek and Old Station for both sides of SR-44 from Big Pines Road north of Brians Way</p> <p>Shasta County Website: https://www.co.shasta.ca.us/index.aspx Sheriff Website: https://www.co.shasta.ca.us/index/sheriff Shasta 2-1-1 Dixie Info: https://www.211disasterupdate.com/dixie-fire Wildfire Info Map: https://tinyurl.com/fpsamrwr Code Red Sign Up: https://tinyurl.com/26ufjhn3</p> <p>Residents are encouraged to sign up for the Code Red Emergency Alert System to receive important time-sensitive messages regarding critical local emergencies.</p>
<p>Shelter Locations</p>	<p>Plumas County/Lassen County</p> <ul style="list-style-type: none"> • Holy Family Catholic Church 108 Taylor Ave. Portola, CA Reno • Sparks Convention Center Hall #5, 4590 S. Virginia St., Reno, NV <p>American Red Cross Public Information Line: (855) 755-7711 (See below for evacuee campsite information)</p>

<p>Animal Shelters</p>	<p>Plumas County</p> <ul style="list-style-type: none"> • Plumas County Fairgrounds 204 Fairground Road, Quincy (large animals) • 201 Mill Creek Rd. Quincy (small animals) • Recreation Center 101 Meadowbrook Lane, Chester • If you need assistance with animals contact Plumas County Animal Services at 283-3673 or 283-6300. Large animals/livestock can also be accommodated. <p>Tehama County</p> <ul style="list-style-type: none"> • Tehama County Complex 1830 Walnut Street, Red Bluff (large and small animals)
<p>Wildlife Rescue</p>	<p>Wildlife Disaster network</p> <ul style="list-style-type: none"> • Response for injured wildlife: 1-800-942-6459 • Gold Country Wildlife Rescue: 1-530-885-0862
<p>Road Closures</p>	<p><i>Public traveling in or near evacuated areas should follow egress route directions identified in the evacuation notifications. Directions provided by mobile devices and GPS units could lead drivers into hazardous areas. Motorists are encouraged to call 1-800-427-7623 for highway information as roadway conditions remain dynamic.</i></p> <p><u>Tehama County</u></p> <p>None</p> <p><u>Shasta County</u></p> <ul style="list-style-type: none"> • Lassen Volcanic National Park (LVNP) is closed. • State Route 44 is closed between Old Station and State Route 36. <p><u>Lassen County</u></p> <ul style="list-style-type: none"> • SR-36 is closed between Mooney Rd in Westwood to the junctions of SR-44 • Janesville Grade @ “Granite Lookout.” • County Road A-21 is closed at State Route 36 at the Westwood Wye. <p><u>Plumas County</u></p> <ul style="list-style-type: none"> • Indian Falls Road @ SR-89. No westbound Indian Falls Road traffic. • Greenville Wolf Creek Road just west of SR-89. No westbound Greenville Wolf Creek Road traffic. • Pecks Valley Road northbound @ North Valley Road eastbound. • North Valley Road northbound @ North Arm Road. • Dixie Valley Road @ SR-89. No northbound Dixie Valley Road traffic. • Arlington Road eastbound at Viacava Ranch Road. No eastbound Arlington Road traffic.

	<ul style="list-style-type: none"> • Main Street both directions @ SR-89 • Beckwourth Genesee Road westbound @ Antelope Road
National Forest Closures	<p>The Pacific Southwest Region is temporarily closing all R5 National Forests to provide better public and firefighter safety due to extreme fire conditions throughout the state and strained firefighting resources throughout the country. This closure will be effective on Tuesday, August 31, 2021, at 11:59 p.m. through September 17, 2021, at 11:59 p.m. This Order does not affect the Humboldt-Toiyabe National Forest, which is not in the Pacific Southwest Region. (See Regional Order No. 21-07: Emergency Forest Closure link: https://www.fs.usda.gov/Internet/FSE_DOCUMENTS/fseprd949149.pdf).</p> <p>The Lassen National Forest's Order No. 06-21-08: Expanded Dixie Fire Closure Order prohibits the public from entering within the Dixie Fire Closure Area or any National Forest System Roads or trails described in Exhibits A & B. (https://www.fs.usda.gov/Internet/FSE_DOCUMENTS/fseprd940211.pdf). This Order is in effect until November 30, 2021.</p> <p>The Plumas National Forest's Order No. 05-11-00-21-21: Dixie Fire Phases 1, 2, 3, 4, 5 Expanded Closure Order prohibits the public from entering within the Dixie Fire Closure Area or any National Forest System road or trail described in Exhibit A and B. (https://www.fs.usda.gov/Internet/FSE_DOCUMENTS/fseprd940207.pdf). This Order is in effect until September 30, 2021.</p>
Bureau of Land Management	<p>The Bizz Johnson National Recreation Trail near Susanville, as the Bureau of Land Management has rescinded a temporary emergency closure associated with the Dixie Fire. Also reopened are the Hobo Camp and Devil's Corral trailheads and all other BLM-managed lands that were affected by the emergency closure that went into effect Aug. 16. This includes BLM-managed lands south of California Highway 36, west of U. S. 395. and north and east of the Lassen National Forest boundary.</p>
Lassen Evacuee Campsites	<p>The Lassen National Forest has the Christine Campground on Eagle Lake Ranger District and the Bridge Campground on the Hat Creek Ranger District available for evacuees. Evacuee's primary residence must be under mandatory evacuation and need to check in with the campsite's hosts. Before you go, make sure the campgrounds are not under any evacuation warnings.</p> <p>Contact Brian.newman@usda.gov or call 530-338-8745.</p>
Plumas Evacuee Campsites	<p>Plumas National Forest - Campgrounds available to evacuees include Meadow Camp, Rock Creek, and Deanes Valley Campgrounds in the Meadow Valley area, in addition to Red Bridge Campground off La Porte Road.</p>

	Contact the Plumas National Forest Supervisors Office at (530) 283-2050 or the Mt. Hough Ranger District at (530) 283-0555 for more information.			
Lassen Volcanic National Park	All of Lassen National Park is closed to all access due to the Dixie Fire.			
ASSIGNED RESOURCES				
Engines: 341	Water Tenders: 123	Helicopters: 19	Hand Crews: 52	Dozers: 90
Other: 1,389		Total Personnel: 3,970		
Air Tankers:	Numerous firefighting air tankers from throughout the State are flying fire suppression missions as conditions allow.			
Cooperating Agencies: Butte County Sheriff's Office, Plumas County Sheriff's Office, Lassen County Sheriff's Office, Tehama County Sheriff's Office, Shasta County Sheriff's Office, CHP, PG&E, CAL OES, CAL-EMSA, California National Guard, California Conservation Corps, CAL TRANS, Sierra Pacific Industries, W.M. Beaty and Associates, Collins Pine, California Department of Corrections, Burlington Northern Santa Fe Railroad, Union Pacific Railroad				

To learn more about wildfire preparedness visit:
www.readyforwildfire.org

###